



PORTS AND YACHTING DIRECTORATE

Transport Malta

## LOCAL NOTICE TO MARINERS No 050 of 2021

Our Ref: **TM/PYD/139/92 Vol III**

Malta Transport Centre  
Marsa, MRS 1917  
Malta

Tel: (356) 2122 2203  
Fax: (356) 2125 0365  
Email: [info.tm@transport.gov.mt](mailto:info.tm@transport.gov.mt)

14 May 2021

[www.transport.gov.mt](http://www.transport.gov.mt)

### Zones reserved for swimmers in Malta and Gozo

The Ports and Yachting Directorate, Transport Malta notifies all mariners, owners of vessels and bathers regarding the following restrictions in respect of designated zones reserved for swimmers.

These restrictions shall be in place from the date indicated for each area and until Thursday 30<sup>th</sup> September 2021.

Mariners and owners of vessels moored within the zones reserved for swimmers are requested to remove their vessels and mooring buoys immediately. Any vessels and mooring buoys left in these areas will be removed. No liability whatsoever will be borne by Transport Malta for any damage to vessels or any damage/loss of mooring buoys and ground tackle that are left in these areas.

The zones reserved for swimmers will be indicated by coloured marker buoys, and ropes. The ropes may be kept afloat by marker floats in location up to 2 weeks after the above-mentioned dates.

Several bays have access to the beach through launching lanes which will also be marked by floats. Vessels shall only enter through these lanes. No vessel is to be moored inside or in the approaches to the entrance of these lanes as indicated on the attached charts unless authorised by Transport Malta. Such lanes shall be used solely for embarking and disembarking of passengers and by commercial and water sports vessel operators.

No vessels or objects which may endanger the safety of bathers, including any type of fishing gear/implements, shall be used within a swimmers' zone.

The boundaries of these Swimmers' Zones are as follows: -



Transport Malta

- 1 **Blue Lagoon - Comino** refer to Local Notice to Mariners No 032 of 2021
- 2 **Mgarr ix-Xini – Gozo** refer to figure 2

Lines joining points **2A**, **2B** and **2c** and the intermediate coastline.

Points	Latitude (N)	Longitude (E)
<b>2A</b>	36° 01'.214	014° 16'.271
<b>2B</b>	36° 01'.164	014° 16'.331
<b>2c</b>	36° 01'.172	014° 16'.341

- 3 **I-Bajja tax-Xlendi – Gozo** refer to Figure 3

A wire rope between points **3A** (on Quay) and **3B** (near Slipway) and the intermediate coastline.

Points	Latitude (N)	Longitude (E)
<b>3A</b>	36° 01'.839	014° 12'.986
<b>3B</b>	36° 01'.836	014° 12'.997

The boundary of this swimmer zone in Xlendi is a wire rope between points **3c** (sandy beach), **3D** (off the jetty) and **3E** (near Churchill Bar) and the intermediate coastline.

Points	Latitude (N)	Longitude (E)
<b>3c</b>	36° 01'.828	014° 13'.022
<b>3D</b>	36° 01'.818	014° 13'.003
<b>3E</b>	36° 01'.784	014° 13'.021

Furthermore, lines joining points **3F**, **3G**, **3H**, **3I** and **3J** and the intermediate coastline delineates another zone.

Points	Latitude (N)	Longitude (E)
<b>3F</b>	36° 01'.781	014° 13'.007
<b>3G</b>	36° 01'.789	014° 12'.993
<b>3H</b>	36° 01'.770	014° 12'.900
<b>3I</b>	36° 01'.747	014° 12'.876
<b>3J</b>	36° 01'.737	014° 12'.892



Transport Malta

**4 Il-Bajja tal-Qbajjar – Gozo**

refer to Figure 4

Line joining points **4A** (SW of slipway) and **4B** (steps) and the intermediate coastline to the Southwest of this line.

Points	Latitude (N)	Longitude (E)
<b>4A</b>	36° 04'.624	014° 15'.112
<b>4B</b>	36° 04'.596	014° 15'.192

**5 Il-Bajja ta' Marsalforn - Gozo**

refer to Figure 5

Line joining points **5A**, **5B** **5C** and **5D** and the Intermediate coastline of this line and the line joining points **5E** and **5F** and the Intermediate coastline south of this line.

Points	Latitude (N)	Longitude (E)
<b>5A</b>	36° 04'.505	014° 15'.515
<b>5B</b>	36° 04'.505	014° 15'.533
<b>5C</b>	36° 04'.344	014° 15'.538
<b>5D</b>	36° 04'.332	014° 15'.485
<b>5E</b>	36° 04'.314	014° 15'.493
<b>5F</b>	36° 04'.344	014° 15'.622

**6 Ir-Ramla – Gozo**

refer to Figure 6

Line joining points **6A**, **6B**, **6C** and **6D** and the intermediate coastline to the south of this line.

Points	Latitude (N)	Longitude (E)
<b>6A</b>	36° 03'.693	014° 16'.917
<b>6B</b>	36° 03'.754	014° 16'.879
<b>6C</b>	36° 03'.784	014° 17'.165
<b>6D</b>	36° 03'.725	014° 17'.182



Transport Malta

**7 Il-Bajja ta' San Blas – Gozo**

refer to Figure 7

Line joining points **7A**, **7B**, **7c** and **7D** and the intermediate coastline to the Southwest of this line.

Points	Latitude (N)	Longitude (E)
<b>7A</b>	36° 03'.488	014° 17'.965
<b>7B</b>	36° 03'.489	014° 17'.975
<b>7c</b>	36° 03'.465	014° 18'.060
<b>7D</b>	36° 03'.419	014° 18'.070

**8 Il-Bajja ta' Hondoq ir-Rummien - Gozo**

refer to Figure 8

Line joining points **8A**, **8B** and **8c** and the intermediate coastline.

Points	Latitude (N)	Longitude (E)
<b>8A</b>	36° 01'.673	014° 19'.368
<b>8B</b>	36° 01'.639	014° 19'.387
<b>8c</b>	36° 01'.615	014° 19'.338

**9 Il-Bajja ta' San Niklaw – Comino**

refer to Local Notice to Mariners No 032 of 2021

**10 Il-Bajja ta' Santa Marija – Comino (Inner)**

refer to Local Notice to Mariners No 032 of 2021

**11 Ic-Cirkewwa**

refer to Figure 11

Line joining points **11A**, and **11B** and the intermediate coastline of this line.

Points	Latitude (N)	Longitude (E)
<b>11A</b>	35° 59'.242	014° 19'.777
<b>11B</b>	35° 59'.245	014° 19'.863



Transport Malta

**12 Marfa (Ir-Ramla tal-Bir)**

refer to Figure 12

Line joining points **12A** and **12B** and the intermediate coastline of this line.

Points	Latitude (N)	Longitude (E)
<b>12A</b>	35° 59'.171	014° 20'.755
<b>12B</b>	35° 59'.166	014° 20'.741

**13 Il-Bajja tal-Mellieha (Ramlet il-Qortin)**

refer to Figure 13

Line joining points **13A**, **13B**, and **13c** and the intermediate coastline of this line.

Points	Latitude (N)	Longitude (E)
<b>13A</b>	35° 59'.222	014° 21'.021
<b>13B</b>	35° 59'.265	014° 21'.048
<b>13c</b>	35° 59'.251	014° 21'.105

**14 Il-Bajja ta' L-Armier**

refer to Figure 14

Line joining points **14A**, **14B**, **14c** and **14D** and the intermediate coastline to the south of this line.

Points	Latitude (N)	Longitude (E)
<b>14A</b>	35° 59'.390	014° 21'.353
<b>14B</b>	35° 59'.399	014° 21'.397
<b>14c</b>	35° 59'.413	014° 21'.523
<b>14D</b>	35° 59'.387	014° 21'.566

**15 Torri L-Abjad**

refer to Figure 15

Line joining points **15A**, and **15B** and the intermediate coastline of this line.

Points	Latitude (N)	Longitude (E)
<b>15A</b>	35° 59'.604	014° 21'.873
<b>15B</b>	35° 59'.496	014° 21'.855



Transport Malta

**16 Il-Bajja tal-Mellieha**

refer to Figure 16

Line joining points **16A**, **16B**, **16C** and **16D**, and the intermediate coastline to the North West of this line and line joining points **16E**, **16F**, **16G** and **16H** and the intermediate coastline to the South West of this line.

A minimum safety/navigable clearing distance of 5 metres from these lines is to be maintained.

Points	Latitude (N)	Longitude (E)
<b>16A</b>	35° 58'.530	014° 21'.254
<b>16B</b>	35° 58'.514	014° 21'.267
<b>16C</b>	35° 58'.437	014° 21'.120
<b>16D</b>	35° 58'.460	014° 21'.098
<b>16E</b>	35° 58'.429	014° 21'.039
<b>16F</b>	35° 58'.364	014° 21'.104
<b>16G</b>	35° 58'.005	014° 21'.292
<b>16H</b>	35° 57'.980	014° 21'.349

**17 Il-Bajja tal-Mellieha – It-Tunnara**

refer to Figure 17

Line joining points **17A**, **17B** and **17C** and the intermediate coastline.

Points	Latitude (N)	Longitude (E)
<b>17A</b>	35° 58'.017	014° 21'.429
<b>17B</b>	35° 58'.027	014° 21'.458
<b>17C</b>	35° 58'.007	014° 21'.471

**18 Il-Bajja ta' L-Imqiebah**

refer to Figure 18

Line joining points **18A**, **18B** and **18C** and the intermediate coastline to the south of this line.

Points	Latitude (N)	Longitude (E)
<b>18A</b>	35° 58'.089	014° 22'.889
<b>18B</b>	35° 58'.099	014° 22'.890
<b>18C</b>	35° 58'.094	014° 23'.021



Transport Malta

**19 Il-Bajja ta' San Pawl il-Bahar (Selmun)**

refer to Figure 19

Line joining points **19A** and **19B** and the intermediate coastline to the south of this line.

Points	Latitude (N)	Longitude (E)
<b>19A</b>	35° 58'.033	014° 23'.814
<b>19B</b>	35° 57'.847	014° 23'.828

**20 Il-Bajja ta' San Pawl il-Bahar (Tal-Fekruna)**

refer to Figure 20

Line joining points **20A** and **20B** and the intermediate coastline to the west of this line

Points	Latitude (N)	Longitude (E)
<b>20A</b>	35° 57'.177	014° 23'.333
<b>20B</b>	35° 57'.147	014° 23'.357

**21 Il-Bajja ta' San Pawl il-Bahar (Xemxija)**

refer to Figure 21

Line joining points **21A**, **21B**, **21c** and **21D** and the intermediate coastline

Points	Latitude (N)	Longitude (E)
<b>21A</b>	35° 56'.911	014° 23'.089
<b>21B</b>	35° 56'.897	014° 23'.107
<b>21c</b>	35° 56'.872	014° 23'.078
<b>21D</b>	35° 56'.875	014° 23'.057



Transport Malta

**22 Il-Bajja ta' San Pawl il-Bahar (Ghajn Razul – Veccia Breakwater)**

refer to Figure 22

Line joining points **22A**, **22B**, **22C** and **22D** and the intermediate coastline and line joining points **22E**, **22F**, **22G** and **22H** and the intermediate coastline.

Points	Latitude (N)	Longitude (E)
<b>22A</b>	35° 56'.904	014° 23'.584
<b>22B</b>	35° 56'.950	014° 23'.560
<b>22C</b>	35° 56'.922	014° 23'.459
<b>22D</b>	35° 56'.863	014° 23'.502
<b>22E</b>	35° 56'.833	014° 23'.492
<b>22F</b>	35° 56'.858	014° 23'.495
<b>22G</b>	35° 56'.843	014° 23'.444
<b>22H</b>	35° 56'.832	014° 23'.445

The area between the imaginary line 22E and 22F and the coast east of it, shown hatched, is not to be used by swimmers since it has been declared as dangerous, as per Local Notice to Mariners No. 002 of 2020.

**23 Il-Bajja ta' San Pawl il-Bahar (Ghazzelin)**

refer to Figure 23

Line joining points **23A**, **23B**, **23C**, **23D** and **23E** and the intermediate coastline.

Points	Latitude (N)	Longitude (E)
<b>23A</b>	35° 56'.975	014° 24'.010
<b>23B</b>	35° 56'.996	014° 24'.013
<b>23C</b>	35° 57'.028	014° 24'.144
<b>23D</b>	35° 57'.016	014° 24'.289
<b>23E</b>	35° 56'.938	014° 24'.297

The area between the imaginary line A and B and the coast southwest of it, shown hatched, is not to be used by swimmers since it has been declared as dangerous, as per Local Notice to Mariners No. 002 of 2020.





Transport Malta

**24 Il-Bajja ta' San Pawl il-Bahar (Bugibba Square)**

refer to Figure 24

Line joining points **24A**, **24B** and **24C** and the intermediate coastline to the south east of this line and line joining points **24D**, **24E** and **24F** and the intermediate coastline to the south west of this line.

Points	Latitude (N)	Longitude (E)
<b>24A</b>	35° 57'.213	014° 24'.892
<b>24B</b>	35° 57'.198	014° 24'.804
<b>24C</b>	35° 57'.136	014° 24'.834
<b>24D</b>	35° 57'.128	014° 24'.832
<b>24E</b>	35° 57'.197	014° 24'.789
<b>24F</b>	35° 57'.187	014° 24'.718

**25 Il-Bajja ta' San-Pawl il-Bahar – Bugibba (opposite Dolmen Hotel)**

refer to Figure 25

Lines joining points **25A**, **25B**, **25C** and **25D** and the intermediate coastline, line joining points **25E**, **25F** and **25G**, and the intermediate coastline and line joining points **25H**, **25I** and **25J**, and the intermediate coastline.

Points	Latitude (N)	LONGITUDE (E)
<b>25A</b>	35° 57'.405	014° 25'.044
<b>25B</b>	35° 57'.312	014° 24'.973
<b>25C</b>	35° 57'.292	014° 25'.024
<b>25D</b>	35° 57'.277	014° 25'.022
<b>25E</b>	35° 57'.288	014° 24'.954
<b>25F</b>	35° 57'.260	014° 24'.933
<b>25G</b>	35° 57'.230	014° 24'.961
<b>25H</b>	35° 57'.227	014° 24'.948
<b>25I</b>	35° 57'.225	014° 24'.927
<b>25J</b>	35° 57'.218	014° 24'.909



Transport Malta

**26**    **Qawra**

refer to Figure 26

Lines joining points **26A**, **26B**, **26C**, **26D** and **26E**, and the intermediate coastline.

Points	Latitude (N)	LONGITUDE (E)
<b>26A</b>	35° 57'.562	014° 25'.742
<b>26B</b>	35° 57'.561	014° 25'.742
<b>26C</b>	35° 57'.560	014° 25'.602
<b>26D</b>	35° 57'.433	014° 25'.602
<b>26E</b>	35° 57'.432	014° 25'.586

**27**    **Il-Bajja tas-Salina (opposite Suncrest Hotel)**

refer to Figure 27

Line joining points **27A**, **27B**, **27C**, and **27D** and the intermediate coastline of this line.

Points	Latitude (N)	Longitude (E)
<b>27A</b>	35° 57'.244	014° 25'.458
<b>27B</b>	35° 57'.259	014° 25'.535
<b>27C</b>	35° 57'.196	014° 25'.529
<b>27D</b>	35° 57'.154	014° 25'.481

**28**    **Il-Bajja tas-Salina (opposite Ex-Coastline Hotel)**

refer to Figure 28

Line joining points **28A**, and **28B** and the intermediate coastline to the South East

Points	Latitude (N)	Longitude (E)
<b>28A</b>	35° 56'.954	014° 25'.703
<b>28B</b>	35° 56'.925	014° 25'.652



Transport Malta

**29 Il-Bajja ta' San Gorg (San-Giljan)**

refer to Figure 29

Line joining points **29<sub>A</sub>**, **29<sub>B</sub>**, **29<sub>C</sub>** and **29<sub>D</sub>** and the intermediate coastline.

Points	Latitude (N)	Longitude (E)
<b>29<sub>A</sub></b>	35° 55'.578	014° 29'.264
<b>29<sub>B</sub></b>	35° 55'.593	014° 29'.307
<b>29<sub>C</sub></b>	35° 55'.549	014° 29'.348
<b>29<sub>D</sub></b>	35° 55'.525	014° 29'.309

**30 Ix-Xatt ta' Spinola (opposite Cavalieri Hotel)**

refer to Figure 30

Line joining points **30<sub>A</sub>**, **30<sub>B</sub>** and **30<sub>C</sub>**, and the intermediate coastline.

Points	Latitude (N)	Longitude (E)
<b>30<sub>A</sub></b>	35° 55'.122	014° 29'.578
<b>30<sub>B</sub></b>	35° 55'.139	014° 29'.681
<b>30<sub>C</sub></b>	35° 55'.149	014° 29'.680

**31 Ix-Xatt ta' Spinola (St Julian's)**

refer to Figure 31

A rectangular line joining points **31<sub>A</sub>**, **31<sub>B</sub>**, **31<sub>C</sub>** and **31<sub>D</sub>** and the intermediate coastline

Points	Latitude (N)	Longitude (E)
<b>31<sub>A</sub></b>	35° 55'.074	014° 29'.569
<b>31<sub>B</sub></b>	35° 55'.090	014° 29'.580
<b>31<sub>C</sub></b>	35° 55'.009	014° 29'.667
<b>31<sub>D</sub></b>	35° 54'.994	014° 29'.642



Transport Malta

**32 Il-Bajja ta' Spinola (Balluta Bay)**

refer to Figure 32

Line joining points **32A**, and **32B** and the intermediate coastline of this line.

Points	Latitude (N)	Longitude (E)
<b>32A</b>	35° 54'.899	014° 29'.628
<b>32B</b>	35° 54'.883	014° 29'.674

**33 Ix-Xatt ta' Spinola (Sliema)**

refer to Figure 33

Line joining points **33A**, **33B**, **33C**, **33D** and **33E** and the Intermediate coastline of this line and the line joining points **33F**, **33G** and **33H** and the Intermediate coastline south of this line.

Points	Latitude (N)	Longitude (E)
<b>33A</b>	35° 54'.912	014° 29'.831
<b>33B</b>	35° 54'.970	014° 29'.820
<b>33C</b>	35° 55'.080	014° 29'.830
<b>33D</b>	35° 55'.133	014° 29'.872
<b>33E</b>	35° 55'.124	014° 29'.925
<b>33F</b>	35° 54'.924	014° 29'.746
<b>33G</b>	35° 54'.930	014° 29'.747
<b>33H</b>	35° 54'.925	014° 29'.817

**34 Sliema (Font Ghadir)**

refer to Figure 34

Line joining points **34A**, **34B** and **34C** and the intermediate coastline.

Points	Latitude (N)	Longitude (E)
<b>34A</b>	35° 54'.971	014° 30'.297
<b>34B</b>	35° 54'.940	014° 30'.381
<b>34C</b>	35° 54'.928	014° 30'.373



Transport Malta

**35**    **Tigne**

refer to Figure 35

Line joining points **35A**, **35B**, **35C**, and **35D** and the intermediate coastline of this line.

Points	Latitude (N)	Longitude (E)
<b>35A</b>	35° 54'.321	014° 30'.706
<b>35B</b>	35° 54'.311	014° 30'.689
<b>35C</b>	35° 54'.356	014° 30'.619
<b>35D</b>	35° 54'.367	014° 30'.629

**36**    **Il-Bajja ta' Marsascula (Waterpolo Pitch)**

refer to Figure 36

Line joining points **36A**, **36B**, **36C**, **36D** and **36E** and the intermediate coastline to the North of this line.

Points	Latitude (N)	Longitude (E)
<b>36A</b>	35° 51'.979	014° 34'.073
<b>36B</b>	35° 51'.974	014° 34'.074
<b>36C</b>	35° 51'.975	014° 34'.225
<b>36D</b>	35° 51'.996	014° 34'.432
<b>36E</b>	35° 52'.028	014° 34'.507

The area between the imaginary lines joining the points A to B to C and the coast north of it, shown hatched, is not to be used by swimmers since it has been declared as dangerous, as per Local Notice to Mariners No. 002 of 2020.

**37**    **Il-Bajja ta' Marsascula (opposite Ex Jerma Hotel)**

refer to Figure 37

The lines joining the points **37A**, **37B**, **37C**, **37D** and **37E** and the intermediate coastline.

Points	Latitude (N)	Longitude (E)
<b>37A</b>	35° 51'.913	014° 34'.099
<b>37B</b>	35° 51'.917	014° 34'.103
<b>37C</b>	35° 51'.894	014° 34'.260
<b>37D</b>	35° 51'.802	014° 34'.385
<b>37E</b>	35° 51'.698	014° 34'.529



Transport Malta

**38 Il-Bajja ta' San Tumas (Outer)**

refer to Figure 38

Line joining points **38A**, **38B**, **38C** and **38D**, and the intermediate coastline.

Points	Latitude (N)	Longitude (E)
<b>38A</b>	35° 51'.287	014° 33'.938
<b>38B</b>	35° 51'.255	014° 33'.943
<b>38C</b>	35° 51'.270	014° 34'.110
<b>38D</b>	35° 51'.416	014° 34'.276

**39 Il-Bajja ta' San Tumas (Inner)**

refer to Figure 39

Line joining points **39A**, **39B**, and **39C** and the intermediate coastline of this line.

Points	Latitude (N)	Longitude (E)
<b>39A</b>	35° 51'.216	014° 33'.798
<b>39B</b>	35° 51'.215	014° 33'.809
<b>39C</b>	35° 51'.163	014° 33'.804

**40 Xrobb I-Ghaqin (Dellimara)**

refer to Figure 40

Line joining points **40A**, **40B**, **40C** and **40D**, and the intermediate coastline.

Points	Latitude (N)	Longitude (E)
<b>40A</b>	35° 50'.490	014° 34'.029
<b>40B</b>	35° 50'.465	014° 33'.968
<b>40C</b>	35° 50'.394	014° 34'.033
<b>40D</b>	35° 50'.415	014° 34'.150



Transport Malta

**41 St. Peter's Pool**

refer to Figure 41

Line joining points **41A**, and **41B** and the intermediate coastline of this line.

Points	Latitude (N)	Longitude (E)
<b>41A</b>	35° 49'.981	014° 33'.735
<b>41B</b>	35° 49'.965	014° 33'.745

**42 Kalanka tat-Tumbrell**

refer to Figure 42

Line joining points **42A**, and **42B** and the intermediate coastline of this line.

Points	Latitude (N)	Longitude (E)
<b>42A</b>	35° 49'.869	014° 33'.737
<b>42B</b>	35° 49'.832	014° 33'.726

**43 Kalanka It-Tawwaliija (Dellimara)**

refer to Figure 43

Line joining points **43A** and **43B**, and the intermediate coastline.

Points	Latitude (N)	Longitude (E)
<b>43A</b>	35° 49'.435	014° 33'.665
<b>43B</b>	35° 49'.388	014° 33'.625



Transport Malta

**44 Marsaxlokk**

refer to Figure 44

Line joining points **44A**, **44B**, **44C**, **44D**, **44E** and **44F** and the intermediate coastline of this line.

Points	Latitude (N)	Longitude (E)
<b>44A</b>	35° 50'.105	014° 32'.752
<b>44B</b>	35° 50'.102	014° 32'.761
<b>44C</b>	35° 50'.017	014° 32'.724
<b>44D</b>	35° 49'.960	014° 32'.822
<b>44E</b>	35° 49'.936	014° 32'.803
<b>44F</b>	35° 49'.939	014° 32'.797

**45 Il-Bajja ta' Birzebbugia (Qajjenza)**

refer to Figure 45

Line joining points **45A**, **45B**, **45C**, and **45D** and the intermediate coastline of this line.

Points	Latitude (N)	Longitude (E)
<b>45A</b>	35° 49'.918	014° 32'.051
<b>45B</b>	35° 49'.907	014° 32'.056
<b>45C</b>	35° 49'.950	014° 32'.164
<b>45D</b>	35° 49'.960	014° 32'.158

**46 Il-Bajja ta' Birzebbugia (San Gorg)**

refer to Figure 46

Line joining points **46A** and **46B**, and the intermediate coastline.

Points	Latitude (N)	Longitude (E)
<b>46A</b>	35° 49'.947	014° 31'.893
<b>46B</b>	35° 49'.879	014° 31'.862





Transport Malta

**47 Il-Bajja ta' Birzebbugia (Pretty Bay)**

refer to Figure 47

Line joining points from **47A** (southernmost part of old breakwater jetty), **47B** and **47C** (the south east part of the water polo pitch) and the intermediate coastline.

Points	Latitude (N)	Longitude (E)
<b>47A</b>	35° 49'.408	014° 31'.770
<b>47B</b>	35° 49'.417	014° 31'.822
<b>47C</b>	35° 49'.517	014° 31'.865

**48 Il-Bajja tal-Gnejna**

refer to Figure 48

Line joining points **48A**, **48B**, **48C** and **48D** and the intermediate coastline to the South East of this line.

Points	Latitude (N)	Longitude (E)
<b>48A</b>	35° 55'.214	014° 20'.499
<b>48B</b>	35° 55'.244	014° 20'.482
<b>48C</b>	35° 55'.287	014° 20'.585
<b>48D</b>	35° 55'.283	014° 20'.619

**49 Ir- Ramla ta' Ghajn Tuffieha**

refer to Figure 49

Line joining points **49A**, **49B** and **49C** and the intermediate coastline to the South East of this line.

Points	Latitude (N)	Longitude (E)
<b>49A</b>	35° 55'.782	014° 20'.698
<b>49B</b>	35° 55'.801	014° 20'.588
<b>49C</b>	35° 55'.717	014° 20'.496



Transport Malta

**50 Ir-Ramla tal- Mixquqa (Golden Sands)**

refer to Figure 50

Line joining points **50A**, **50B** and **50c** and the intermediate coastline to the North East of this line.

Points	Latitude (N)	Longitude (E)
<b>50A</b>	35° 56'.074	014° 20'.616
<b>50B</b>	35° 56'.002	014° 20'.488
<b>50c</b>	35° 55'.896	014° 20'.577

**51 Il-Bajja tac-Cirkewwa (Paradise Bay)**

refer to Figure 51

Line joining points **51A**, **51B** and **51c** and the intermediate coastline of this line.

Points	Latitude (N)	Longitude (E)
<b>51A</b>	35° 58'.916	014° 19'.920
<b>51B</b>	35° 58'.962	014° 19'.898
<b>51c</b>	35° 58'.970	014° 19'.974

The ropes with buoys to indicate the swimmer zones will be laid as follow:

On **Saturday 22<sup>nd</sup> May 2021** - **Effective date Saturday 22<sup>nd</sup> May 2021**

**Il-Bajja tal-Mellieha**

Figure 16

between **Saturday 22<sup>nd</sup> May 2021** and **Monday 31<sup>st</sup> May 2021** - **Effective date Saturday 22<sup>nd</sup> May 2021**

<b>Ir-Ramla – Gozo</b>	Figure 6
<b>Il-Bajja ta' San-Pawl il-Bahar – Bugibba (opposite Dolmen Hotel)</b>	Figure 25
<b>Il-Qawra</b>	Figure 26
<b>Il-Bajja tas-Salina (opposite Suncrest Hotel)</b>	Figure 27
<b>Il-Bajja tas-Salina (opposite Ex-Coastline Hotel)</b>	Figure 28
<b>Il-Bajja ta' San Gorg (San-Giljan)</b>	Figure 29
<b>Sliema (Font Ghadir)</b>	Figure 34
<b>Ir- Ramla ta' Ghajn Tuffieha</b>	Figure 49
<b>Il-Bajja tac-Cirkewwa (Paradise Bay)</b>	Figure 51



Transport Malta

between **Monday 31<sup>st</sup> May 2021** and **Saturday 5<sup>th</sup> June 2021** - **Effective date**  
**Monday 31<sup>st</sup> May 2021**

<b>Mgarr ix-Xini – Gozo</b>	Figure 2
<b>Il-Bajja tax-Xlendi – Gozo</b>	Figure 3
<b>Il-Bajja tal-Qbajjar – Gozo</b>	Figure 4
<b>Il-Bajja ta’ Marsalforn – Gozo</b>	Figure 5
<b>Il-Bajja ta’ San Blas – Gozo</b>	Figure 7
<b>Il-Bajja ta’ Hondoq ir-Rummien – Gozo</b>	Figure 8
<b>Ic-Cirkezza</b>	Figure 11
<b>Marfa (Ir-Ramla tal-Bir)</b>	Figure 12
<b>Il-Bajja tal-Mellieha (Ramlet il-Qortin)</b>	Figure 13
<b>Il-Bajja ta’ l-Armier</b>	Figure 14
<b>Torri l-Abjad</b>	Figure 15
<b>Il-Bajja tal-Mellieha – It-Tunnara</b>	Figure 17
<b>Il-Bajja ta’ L-Imgiebah</b>	Figure 18
<b>Il-Bajja ta’ San Pawl il-Bahar (Selmun)</b>	Figure 19
<b>Il-Bajja ta’ San Pawl il-Bahar (Tal-Fekruna)</b>	Figure 20
<b>Il-Bajja ta’ San Pawl il-Bahar (Xemxija)</b>	Figure 21
<b>Il-Bajja ta’ San Pawl il-Bahar (Ghajj Razul – Veccja Breakwater)</b>	Figure 22
<b>Il-Bajja ta’ San Pawl il-Bahar (Ghazzelin)</b>	Figure 23
<b>Il-Bajja ta’ San Pawl il-Bahar (Bugibba Square)</b>	Figure 24
<b>Ix-Xatt ta’ Spinola (opposite Cavallieri Hotel)</b>	Figure 30
<b>Ix-Xatt ta’ Spinola (St. Julian’s)</b>	Figure 31
<b>Il-Bajja ta’ Spinola (Balluta Bay)</b>	Figure 32
<b>Ix-Xatt ta’ Spinola (Sliema)</b>	Figure 33
<b>Tigne</b>	Figure 35
<b>Il-Bajja ta’ Marsascala (Waterpolo Pitch)</b>	Figure 36
<b>Il-Bajja ta’ Marsascala (opposite Ex Jerma Hotel)</b>	Figure 37
<b>Il-Bajja ta’ San Tumas (Outer)</b>	Figure 38
<b>Il-Bajja ta’ San Tumas (Inner)</b>	Figure 39
<b>Xrobb l-Ghagin (Dellimara)</b>	Figure 40
<b>St. Peter’s Pool</b>	Figure 41
<b>Kalanka tat-Tumbrell</b>	Figure 42
<b>Kalanka it-Tawwalija (Dellimara)</b>	Figure 43
<b>Marsaxlokk</b>	Figure 44
<b>Il-Bajja ta’ Birzebbuga (Qajjenza)</b>	Figure 45
<b>Il-Bajja ta’ Birzebbuga (San Gorg)</b>	Figure 46
<b>Il-Bajja ta’ Birzebbuga (Pretty Bay)</b>	Figure 47
<b>Il-Bajja tal-Gnejna</b>	Figure 48
<b>Ir-Ramla tal-Mixquqa (Golden Sands)</b>	Figure 50



**Transport Malta**

For ease of reference charts depicting swimmer's zones and launching lanes are attached.

While the affective dates of the swimmer zones are those indicated above, due to the current situation the deployment of the rope and buoys indicating the swimmer zones may be delayed.

Mariners are advised to keep a good lookout and navigate with caution and at slow speed when in the vicinity of the above-mentioned areas. They are also reminded that it is prohibited to secure/moor any vessel or object with any Marker Buoy, ropes and related gear delineating the swimmer's zones.

A minimum safety distance of 5 metres from the swimmers' zone is to be maintained.

For the benefit and safety of all bathers and mariners, Transport Malta urges all visitors and commercial vessels to adhere to these arrangements. Enforcement Officers will be regularly patrolling the area. Any offender, on conviction, shall be liable to the fines (multa) as laid down in the second column to the Third Schedule of the Small Ships Regulations, as amended.

All positions are referred to WGS 84 DATUM.

Parts of charts attached.

Positions Refer To WGS 84 Datum		
Position	Latitude	Longitude
2A	36° 01'.214	014° 16'.271
2B	36° 01'.164	014° 16'.331
2C	36° 01'.172	014° 16'.341

Scale 1:2500

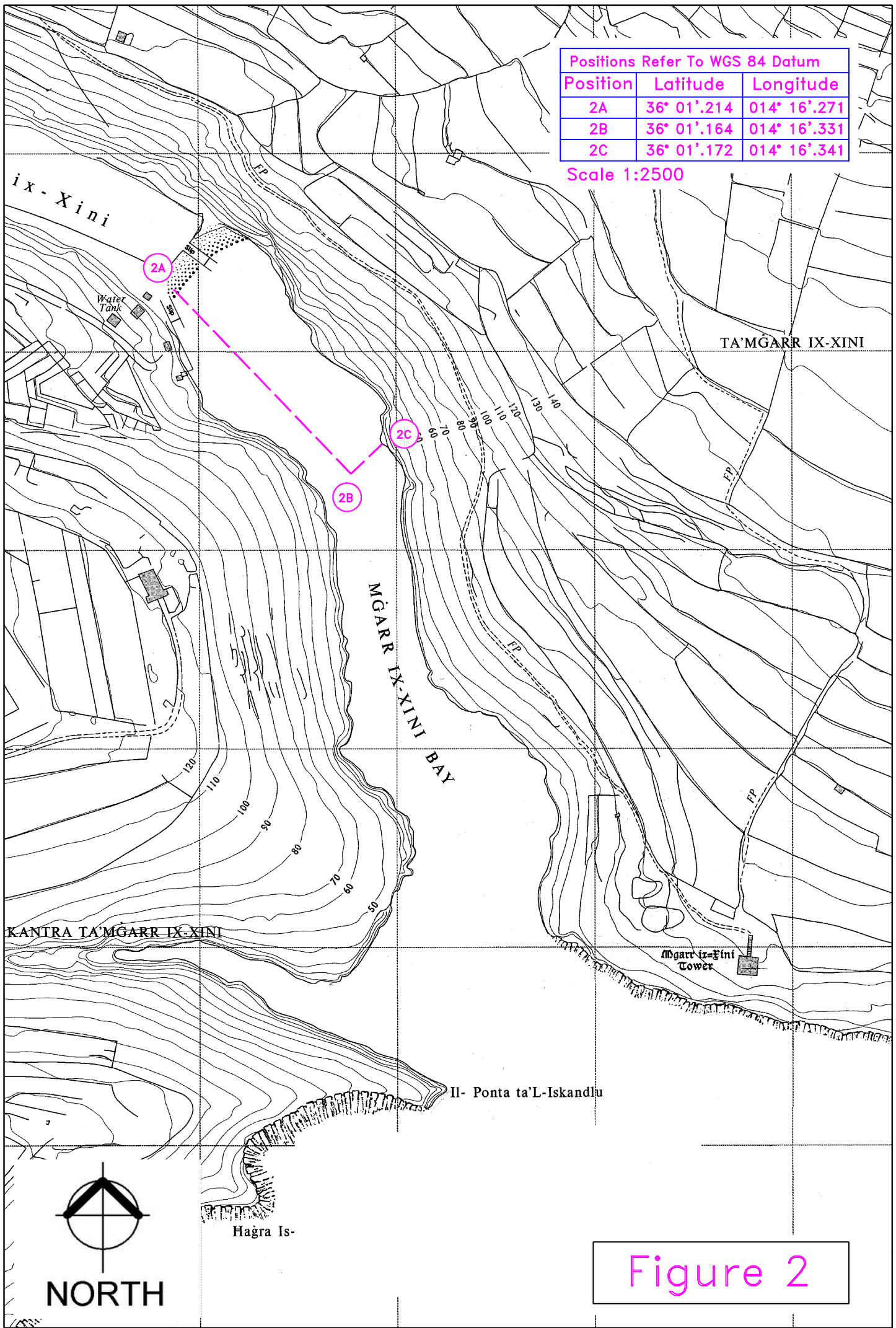
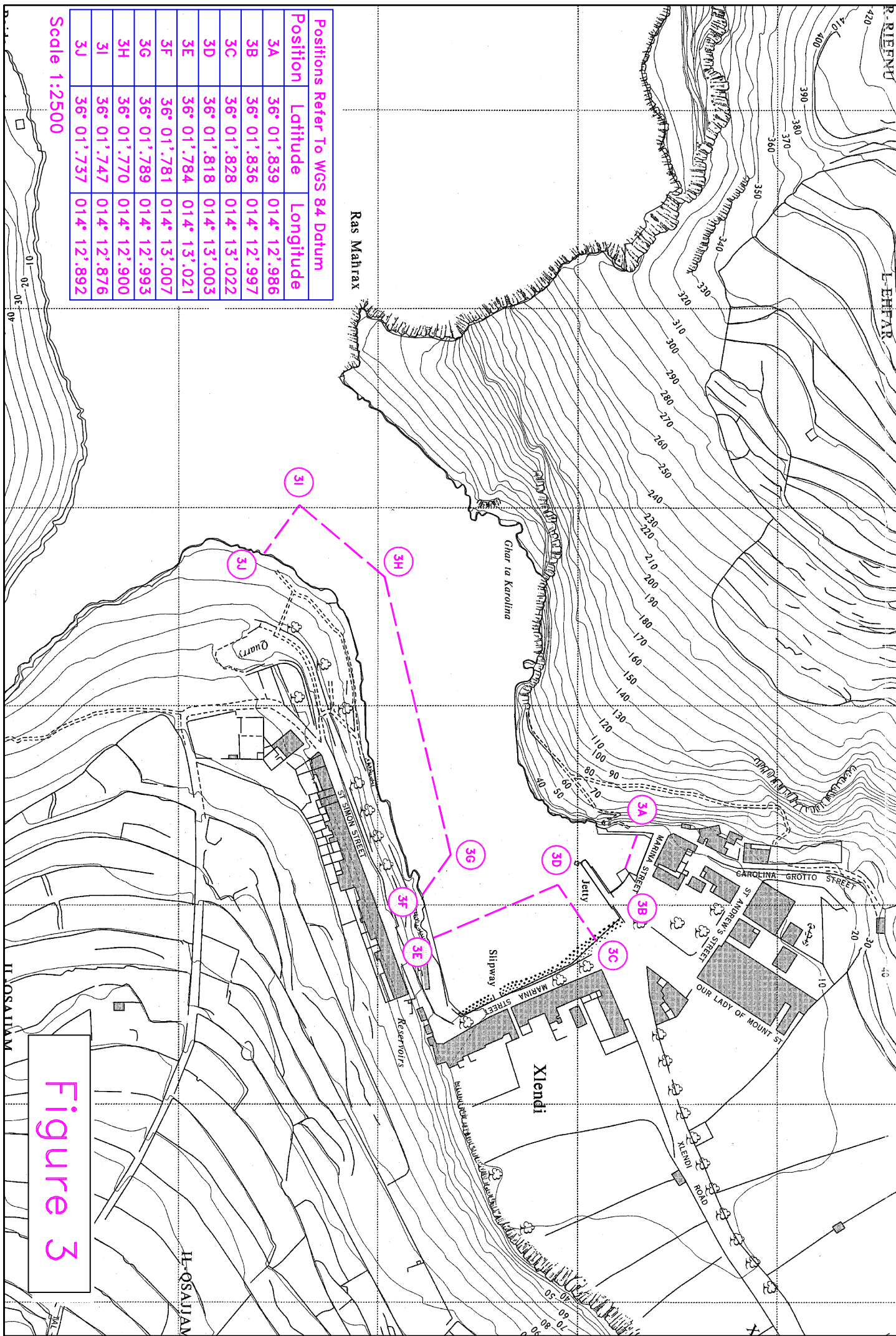


Figure 2



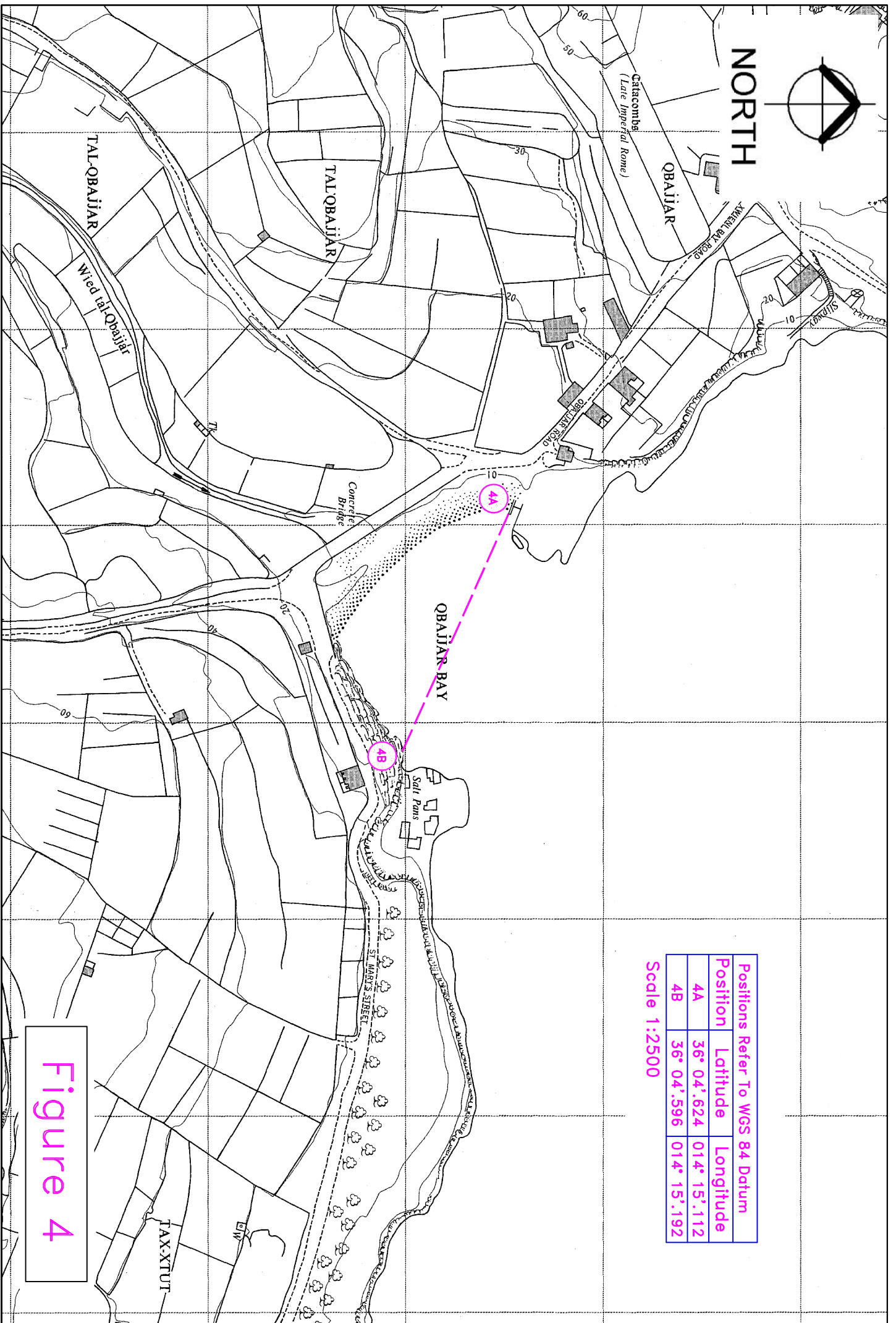
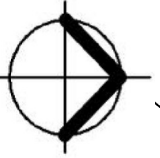
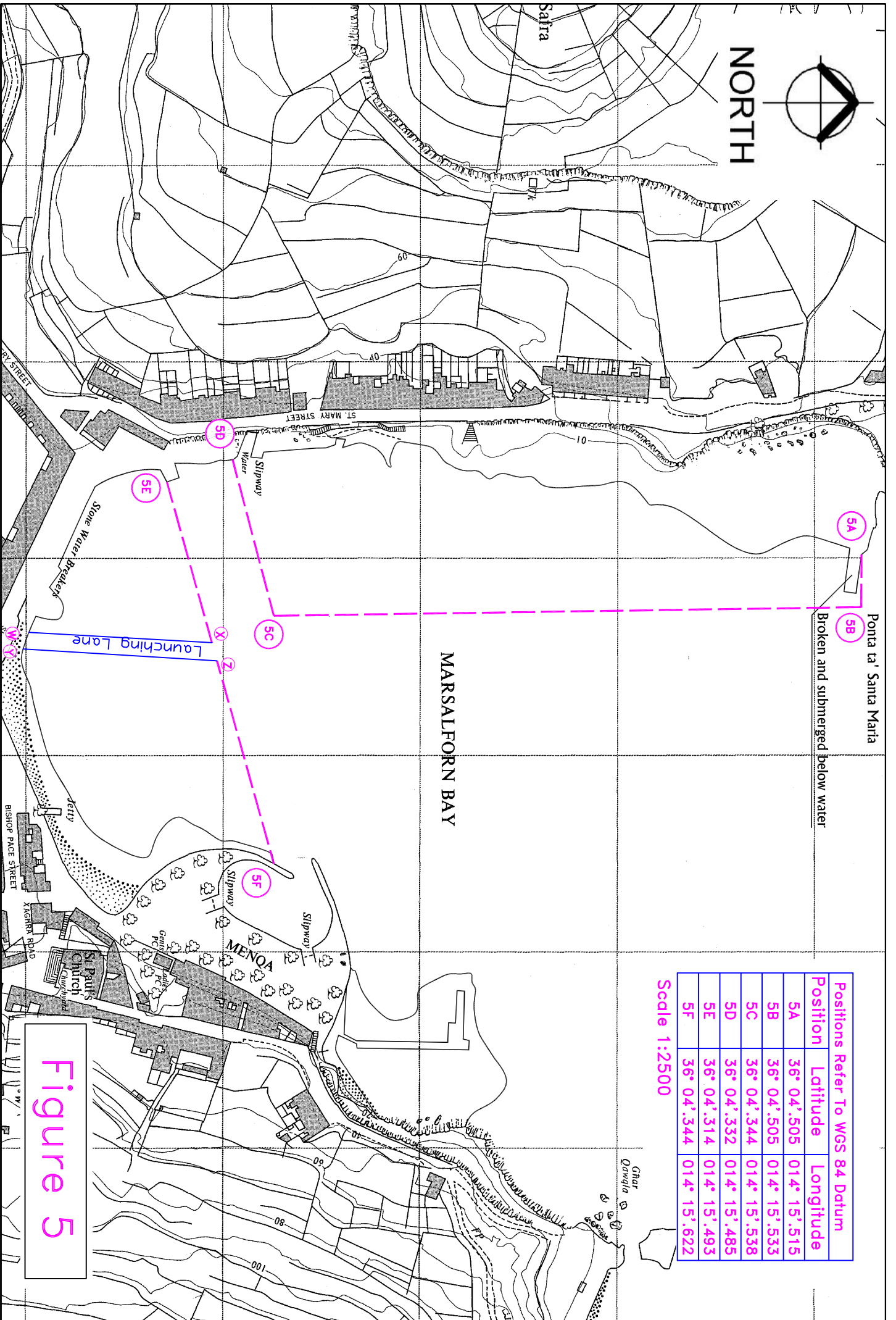


Figure 4



NORTH



5A

5B

5C

5D

5E

5F

Broken and submerged below water

MARSALFORN BAY

MENOA

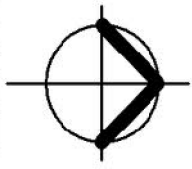
Positions Refer To WGS 84 Datum

Position	Latitude	Longitude
5A	36° 04'.505	014° 15'.515
5B	36° 04'.505	014° 15'.533
5C	36° 04'.344	014° 15'.538
5D	36° 04'.332	014° 15'.485
5E	36° 04'.314	014° 15'.493
5F	36° 04'.344	014° 15'.622

Scale 1:2500

Figure 5





NORTH

I R - R A M L A

Positions Refer To WGS 84 Datum			
Position	Latitude	Longitude	
6A	36° 03'.693	014° 16'.917	
6B	36° 03'.754	014° 16'.879	
6C	36° 03'.784	014° 17'.165	
6D	36° 03'.725	014° 17'.182	

Scale 1:2500

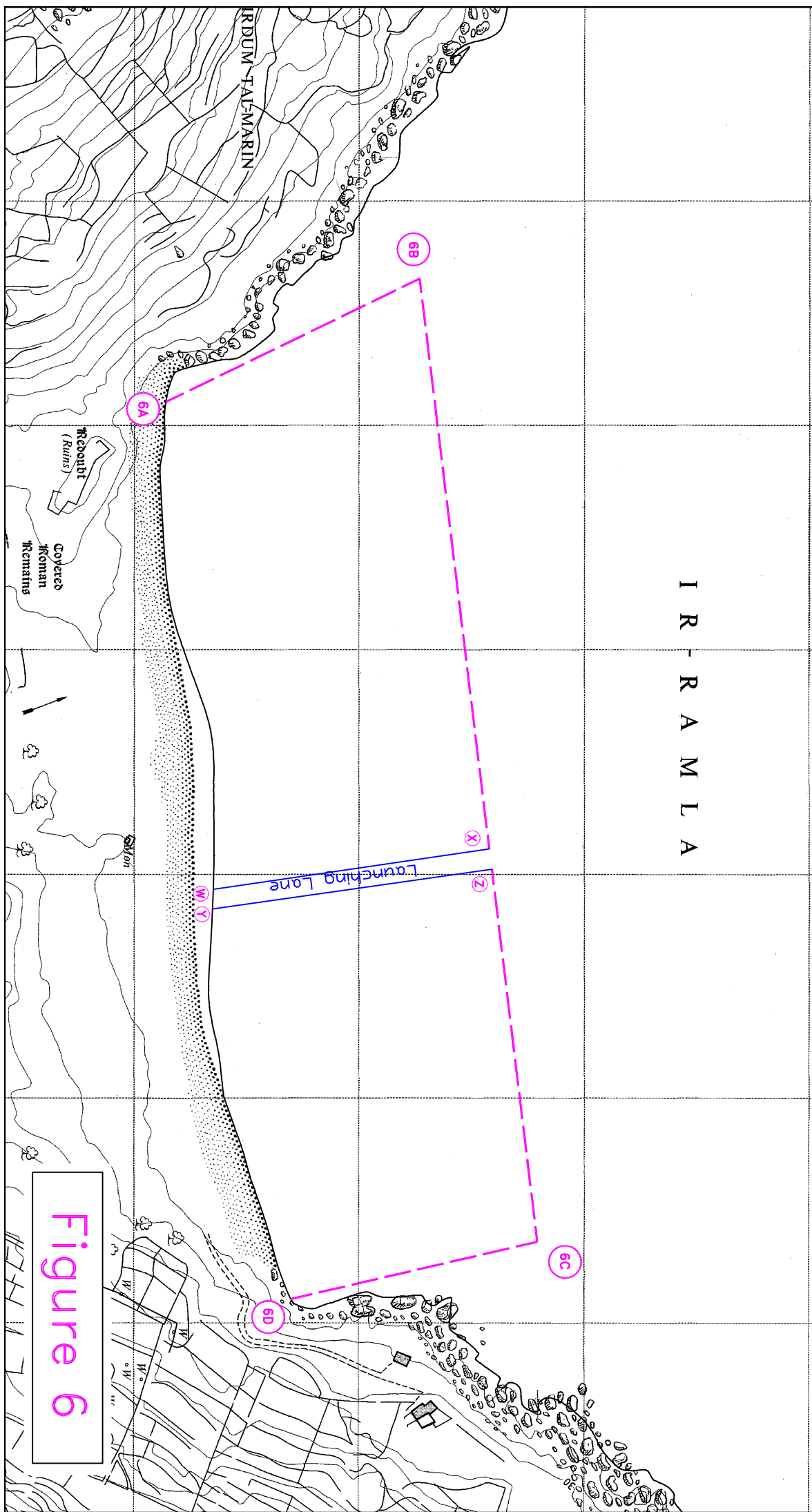
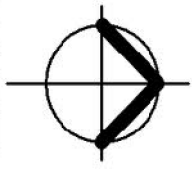
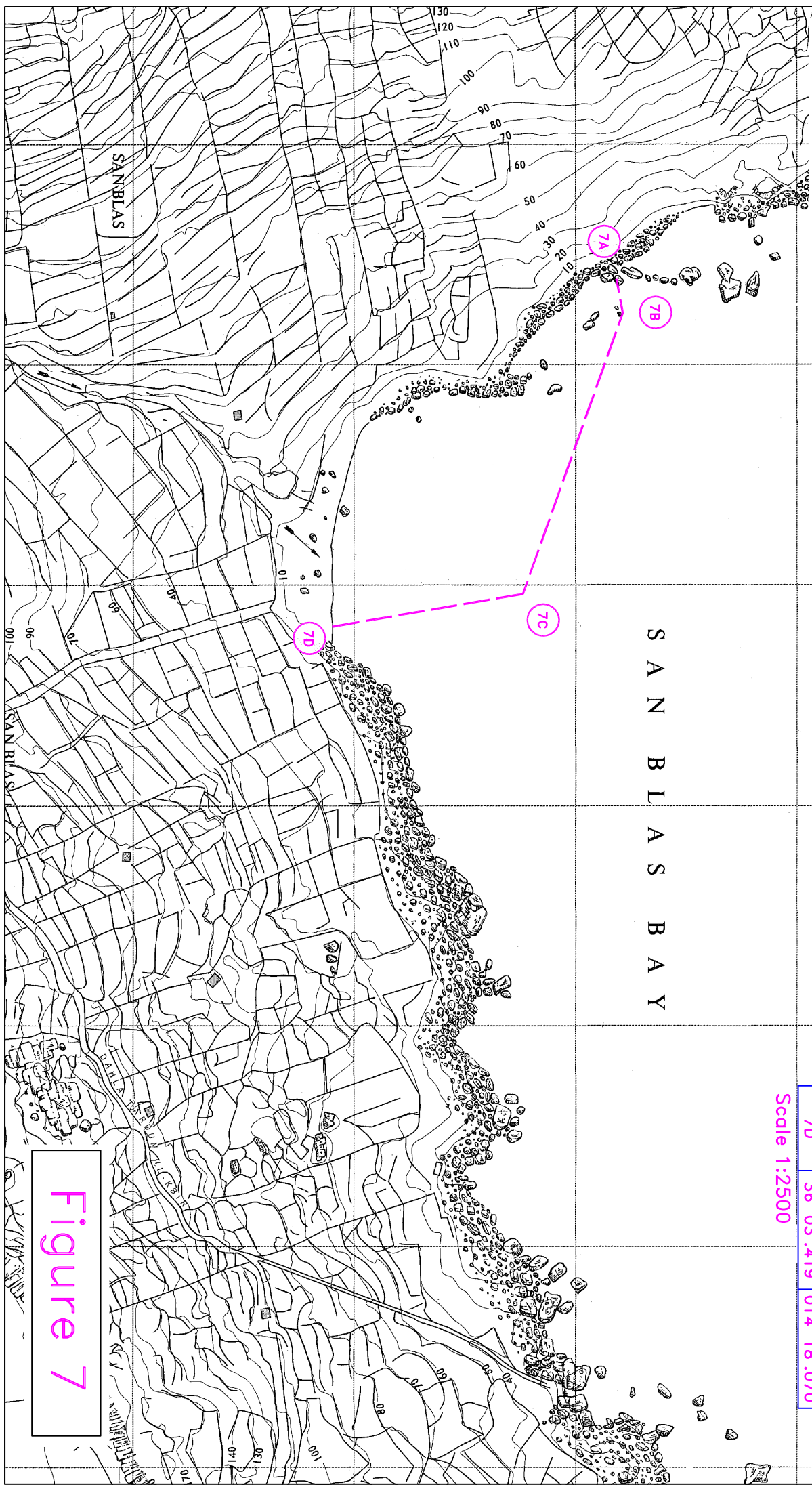


Figure 6



NORTH



Positions Refer To WGS 84 Datum	Position	Latitude	Longitude
7A	36° 03'.488	014° 17'.965	
7B	36° 03'.489	014° 17'.975	
7C	36° 03'.465	014° 18'.060	
7D	36° 03'.419	014° 18'.070	

Scale 1:2500

Figure 7

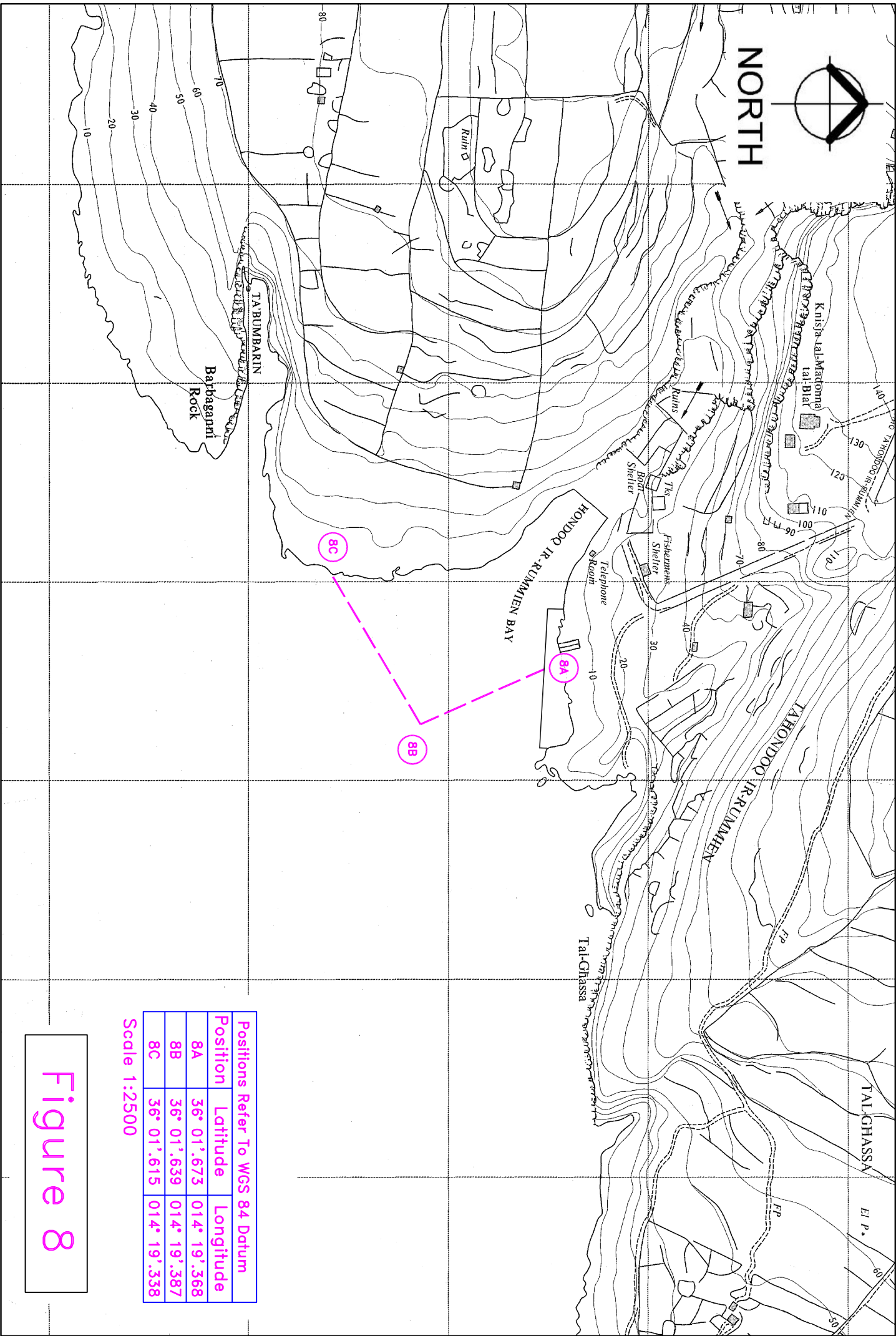


Figure 8



NORTH

Positions Refer To WGS 84 Datum		
Position	Latitude	Longitude
11A	35° 59'.242	014° 19'.777
11B	35° 59'.245	014° 19'.863

Scale 1:2500

*Cirkewwa*

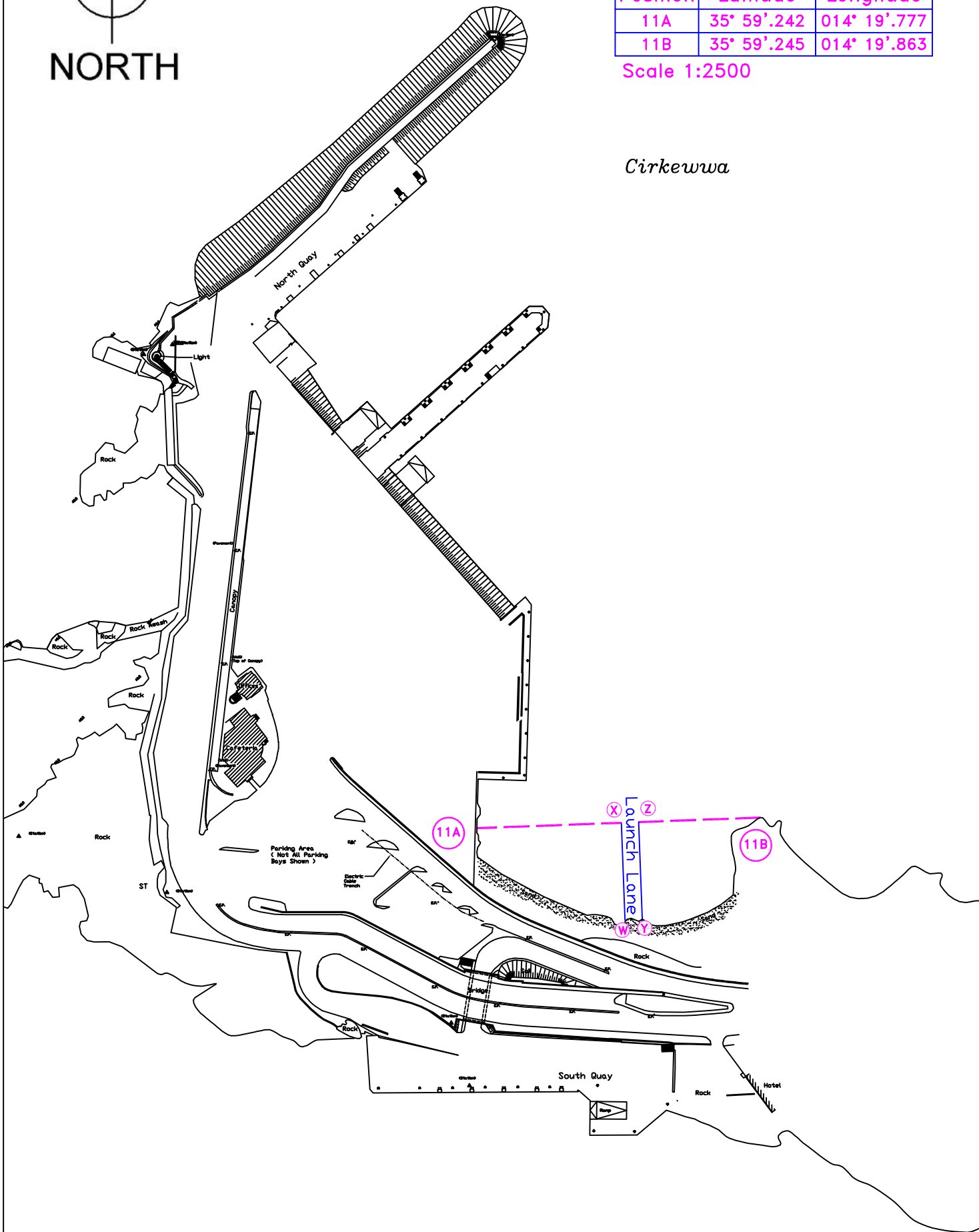
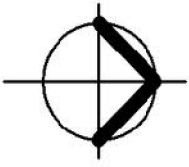
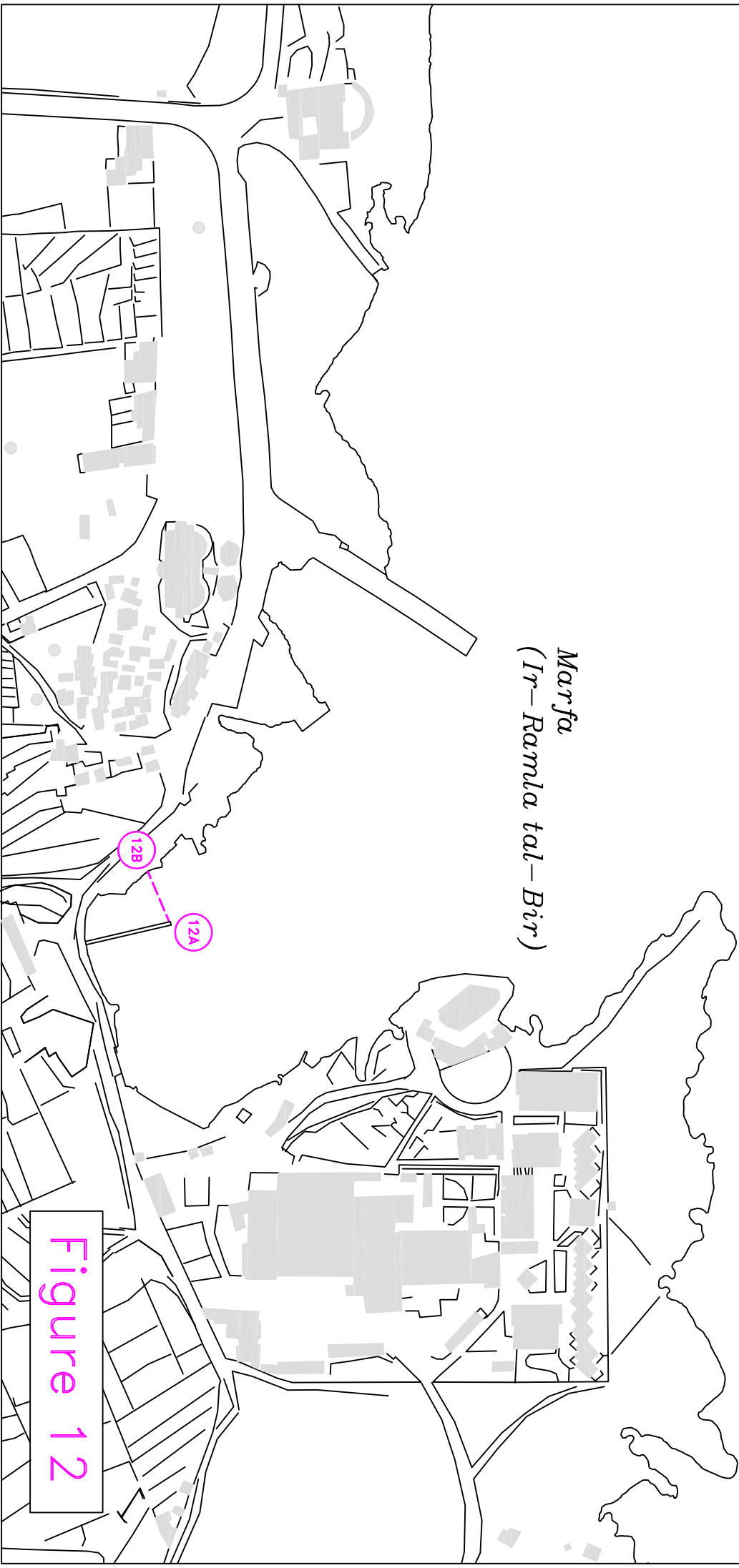


Figure 11



NORTH

*Marfa*  
(*Ir-Ramla tal-Bir*)



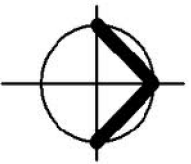
Positions Refer To WGS 84 Datum			
Position	Latitude	Longitude	
12A	35° 59'.171	014° 20'.755	
12B	35° 59'.166	014° 20'.741	

Scale 1:2500

Figure 12

Position	Latitude	Longitude
13A	35° 59'.222	014° 21'.021
13B	35° 59'.265	014° 21'.048
13C	35° 59'.251	014° 21'.105

Scale 1:2500



NORTH

*Mellieha  
(Ramlet il-Qortin)*

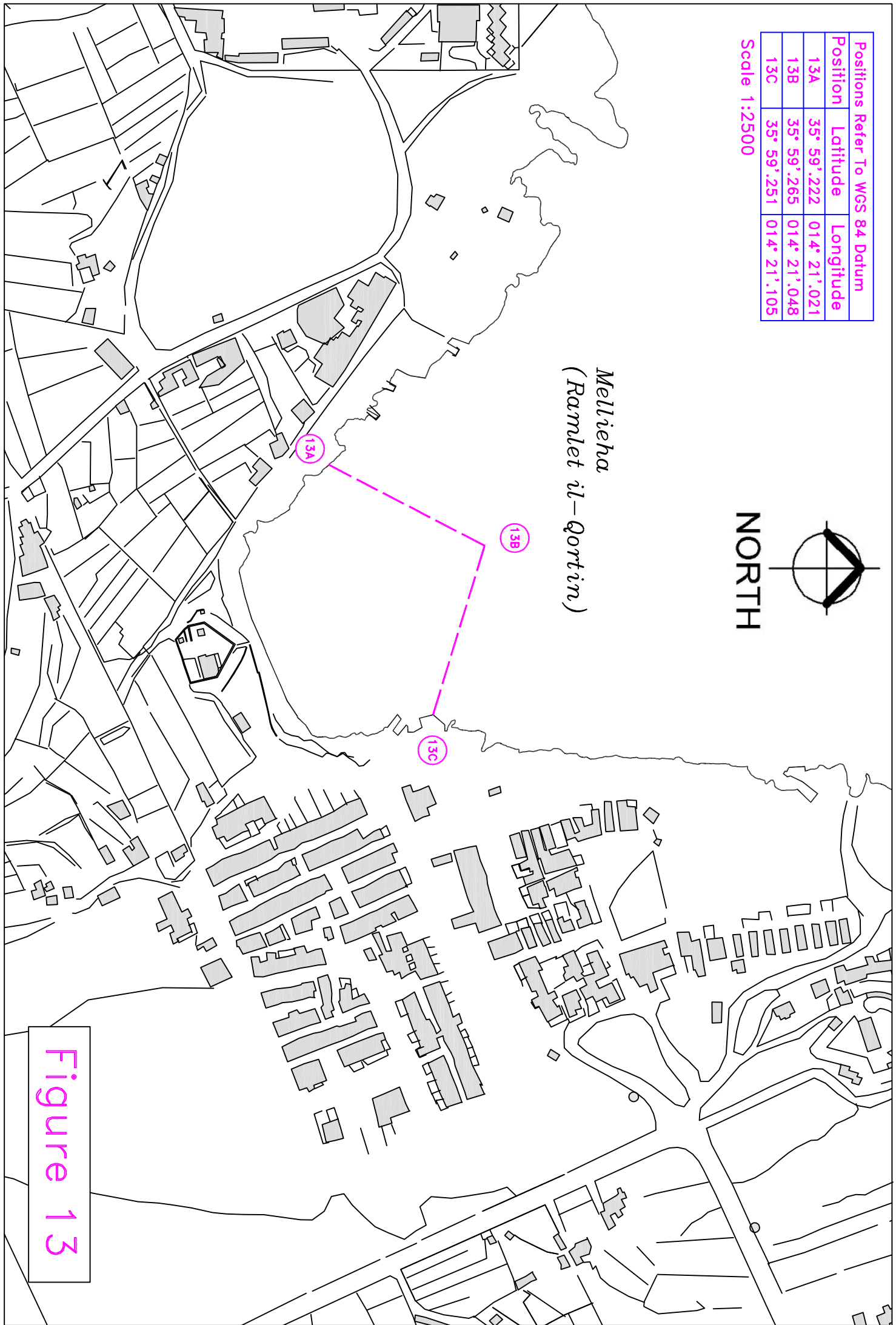
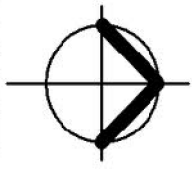
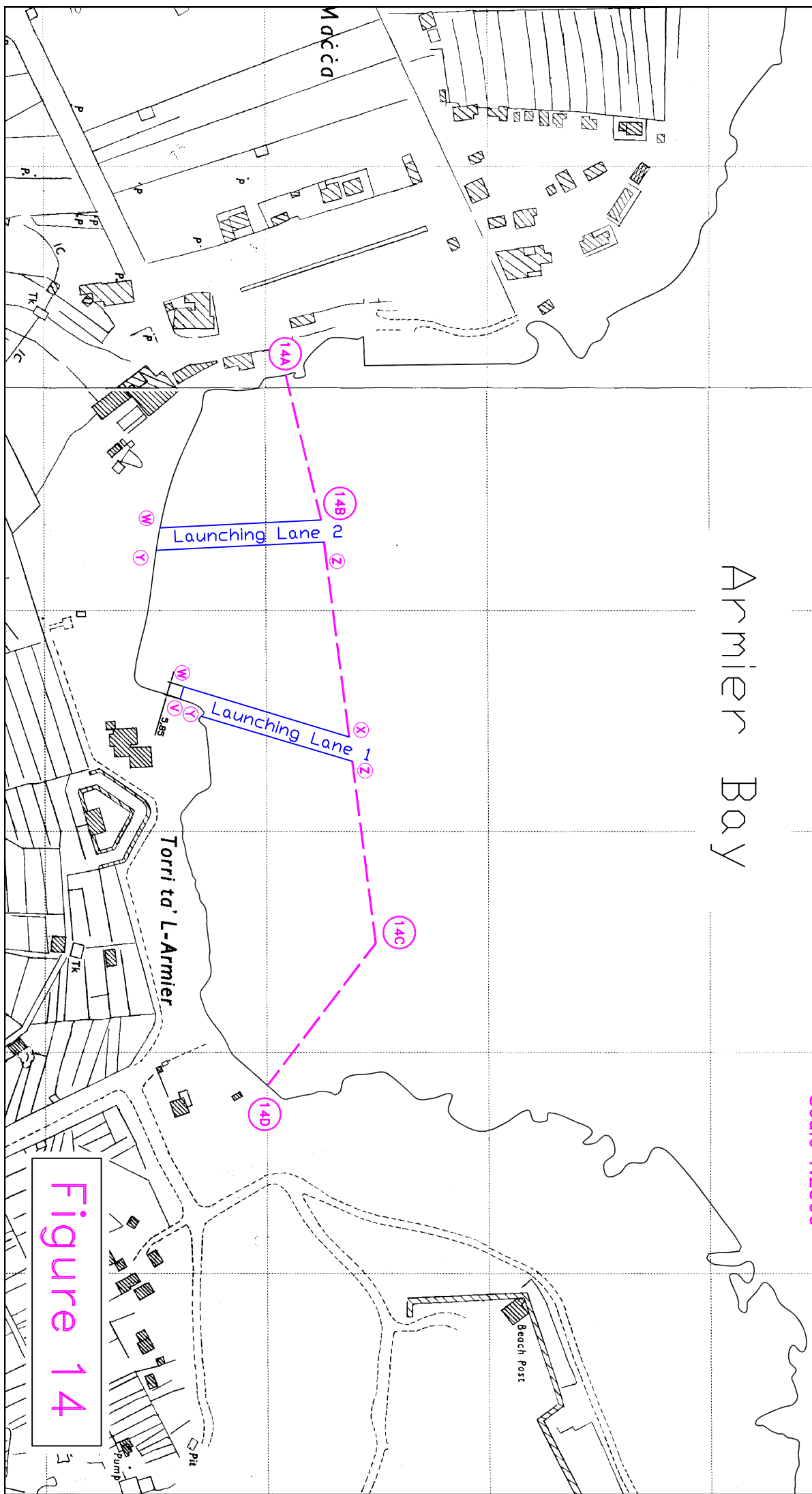


Figure 13



NORTH

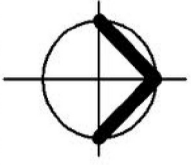
# Armier Bay



Position	Latitude	Longitude
14A	35° 59'.390	014° 21'.353
14B	35° 59'.399	014° 21'.397
14C	35° 59'.413	014° 21'.523
14D	35° 59'.387	014° 21'.566

Scale 1:2500

Figure 14



NORTH

Positions Refer To WGS 84 Datum		
Position	Latitude	Longitude
15A	35° 59'.604	014° 21'.873
15B	35° 59'.496	014° 21'.855

Scale 1:2500

*It-Torri L-Abjad*

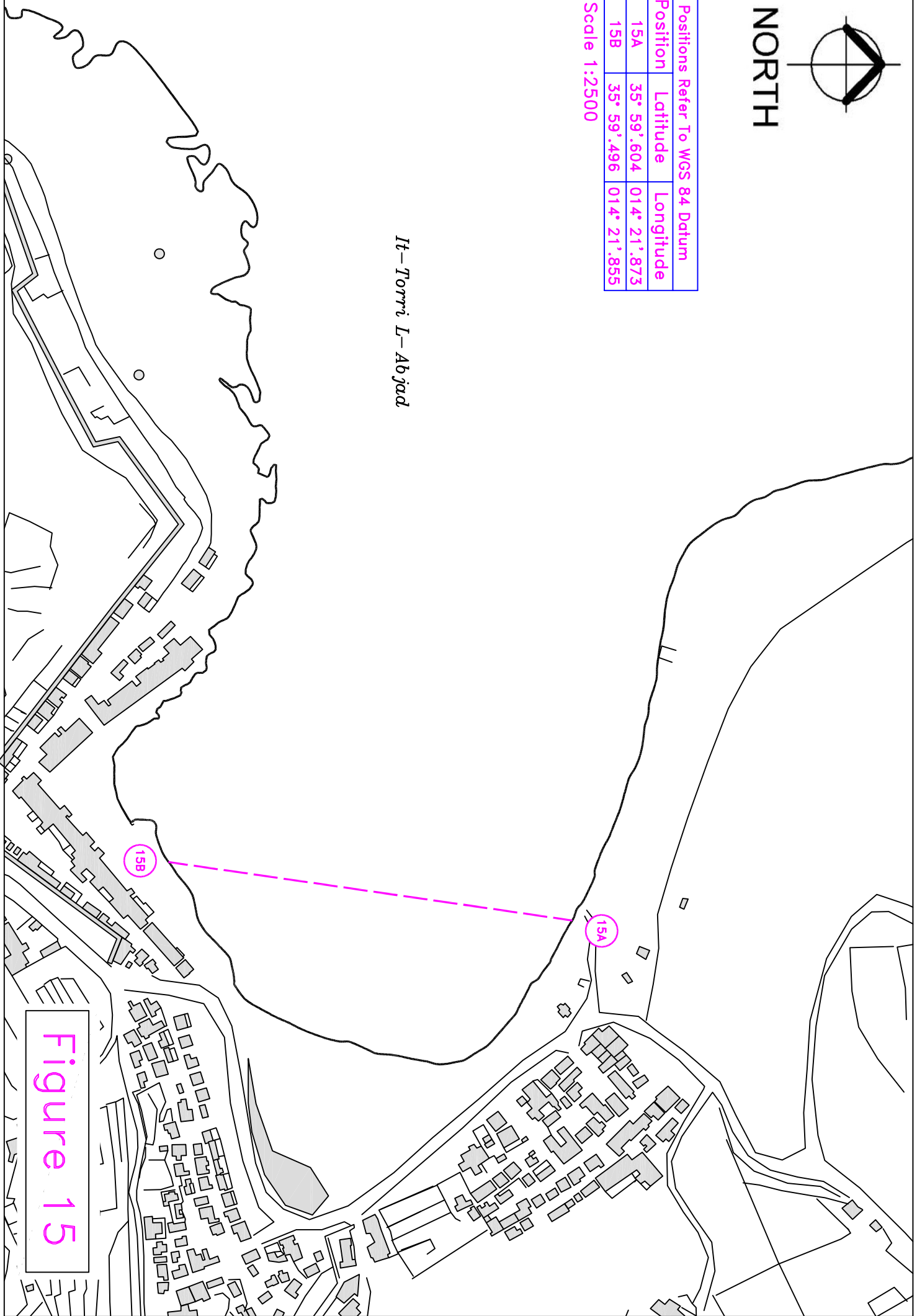
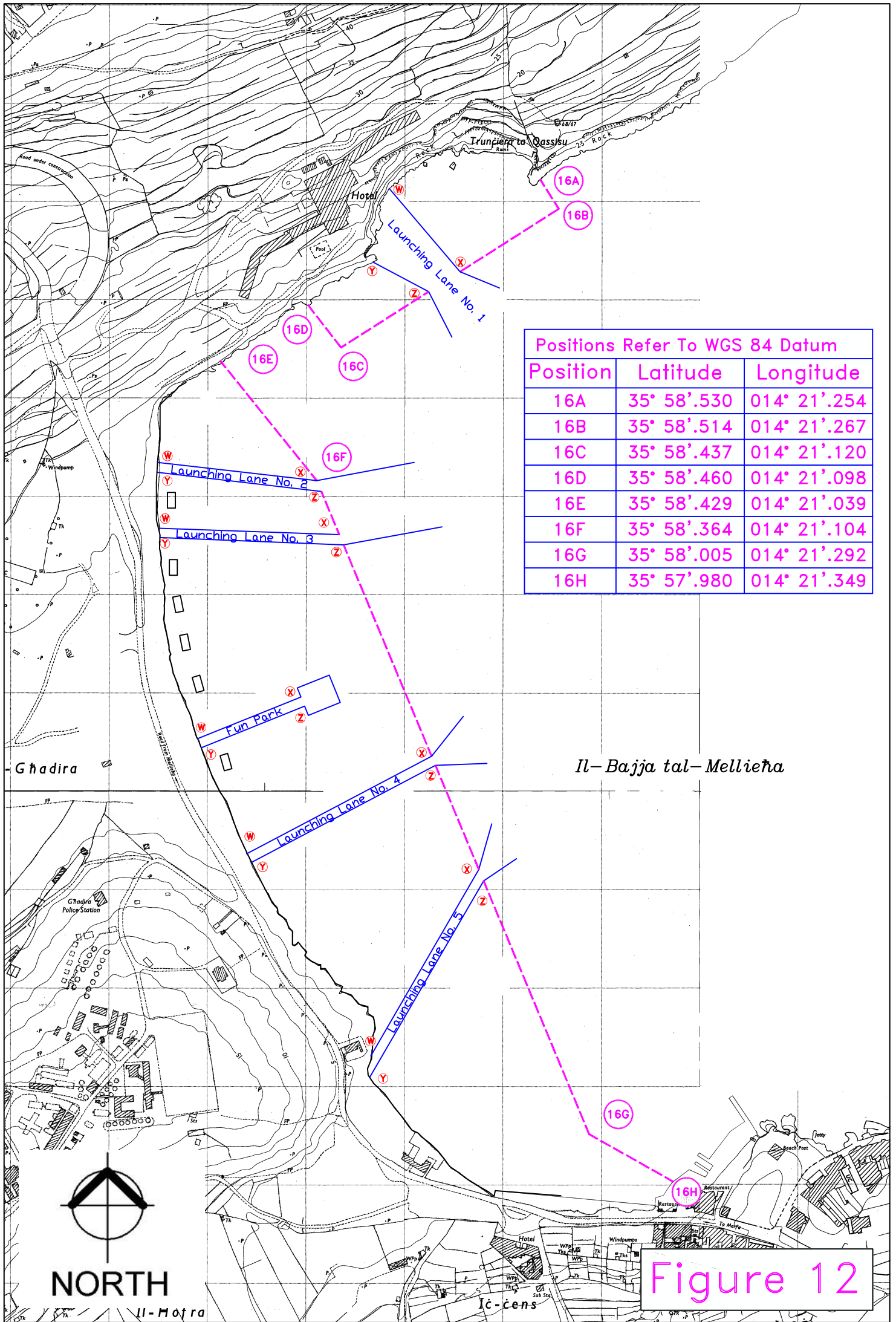


Figure 15

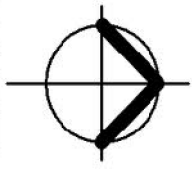




*Il-Bajja tal-Mellieħa*

**NORTH**

**Figure 12**



NORTH

# It-Turnara Melliha Bay

Positions Refer To WGS 84 Datum	Position	Latitude	Longitude
	17A	35° 58'.017	014° 21'.429
	17B	35° 58'.027	014° 21'.458
	17C	35° 58'.007	014° 21'.471

Scale 1:2500

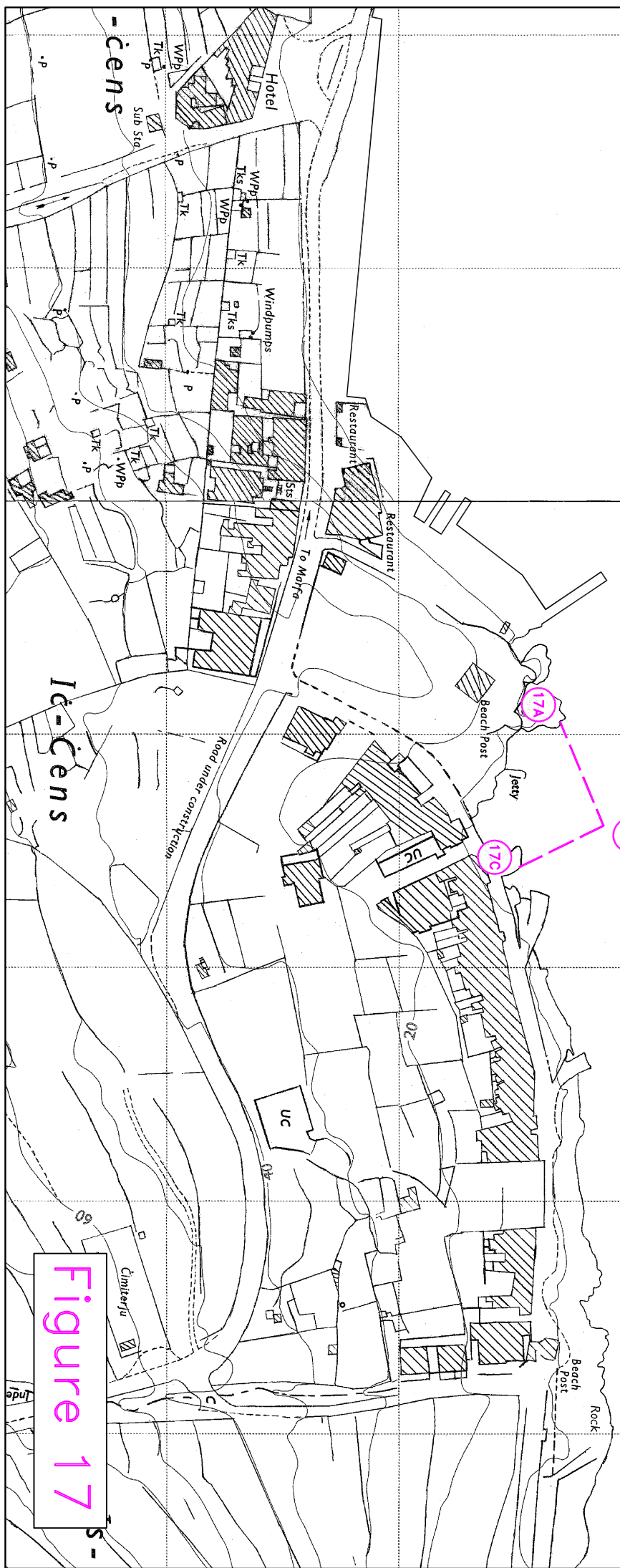
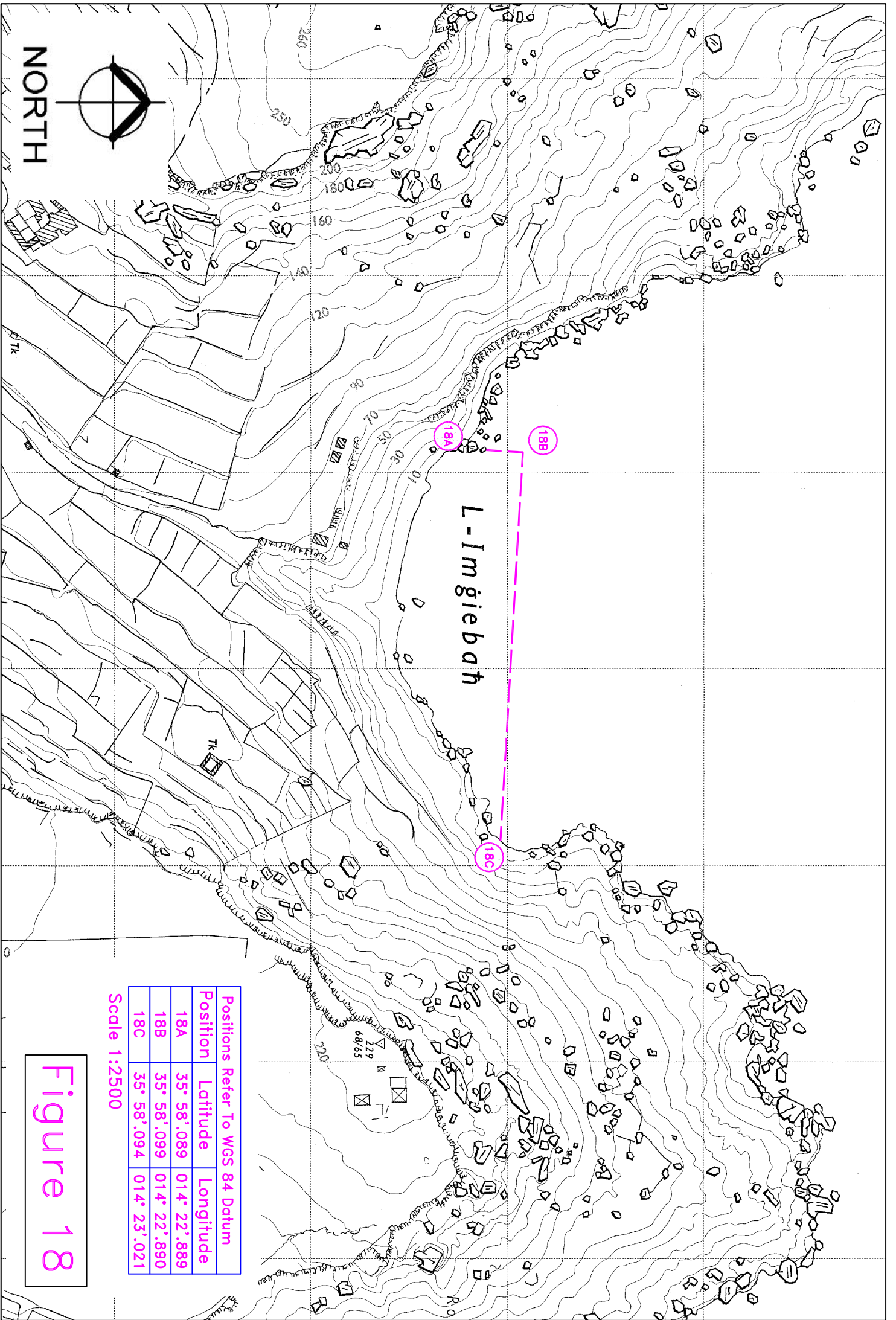


Figure 17



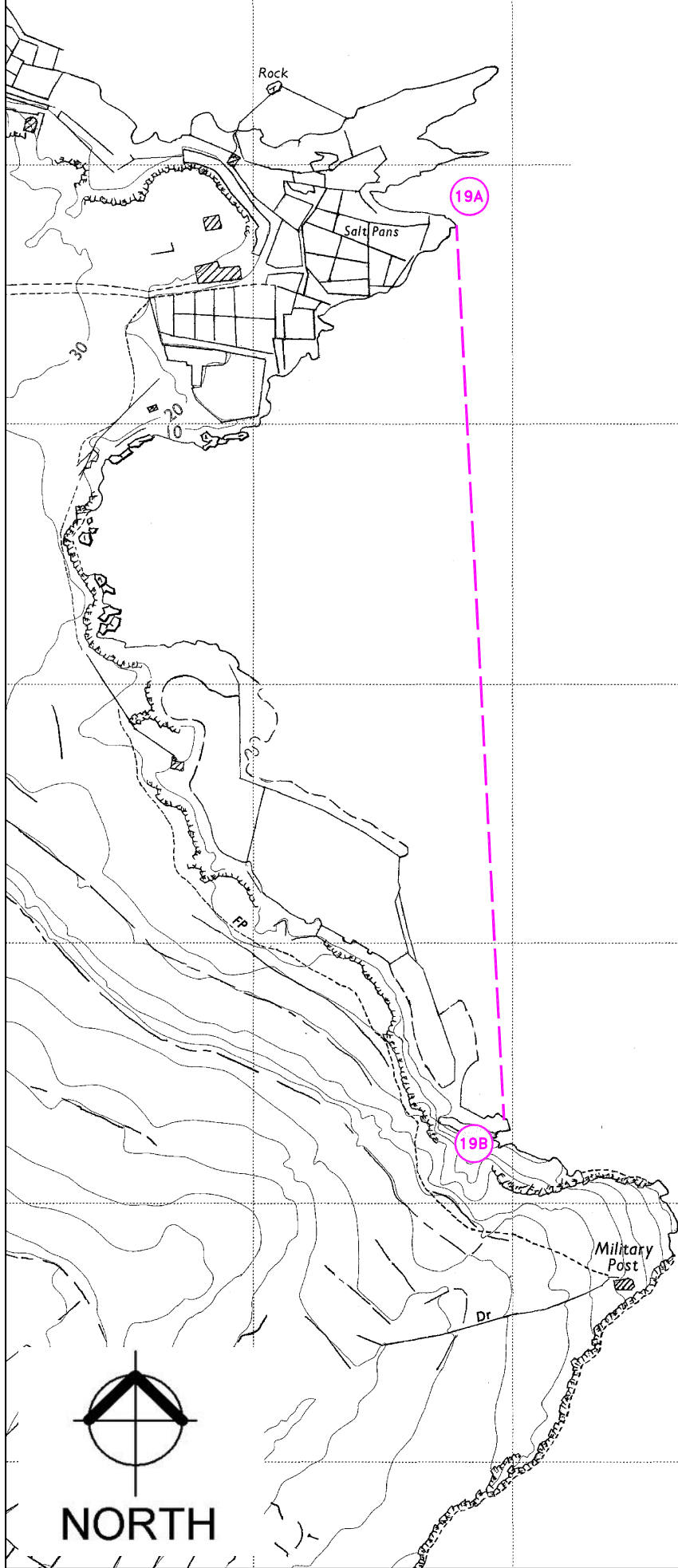
L-Im giebañ

Positions Refer To WGS 84 Datum		
Position	Latitude	Longitude
18A	35° 58'.089	014° 22'.889
18B	35° 58'.099	014° 22'.890
18C	35° 58'.094	014° 23'.021

Scale 1:2500

Figure 18

# Selmun / St. Paul's Islands



Positions Refer To WGS 84 Datum		
Position	Latitude	Longitude
19A	35° 58'.033	014° 23'.814
19B	35° 57'.847	014° 23'.828

Scale 1:2500

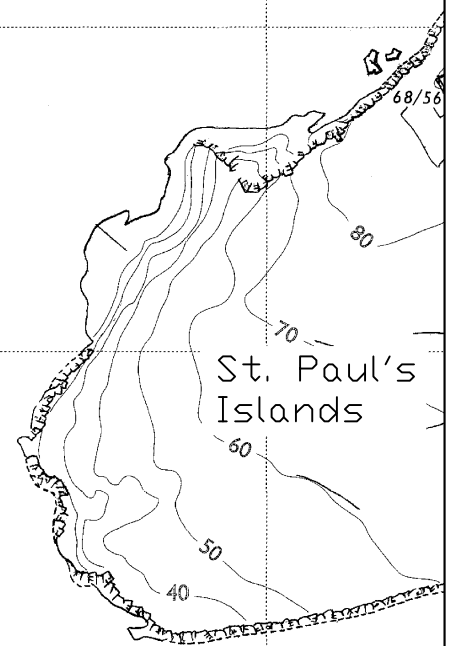
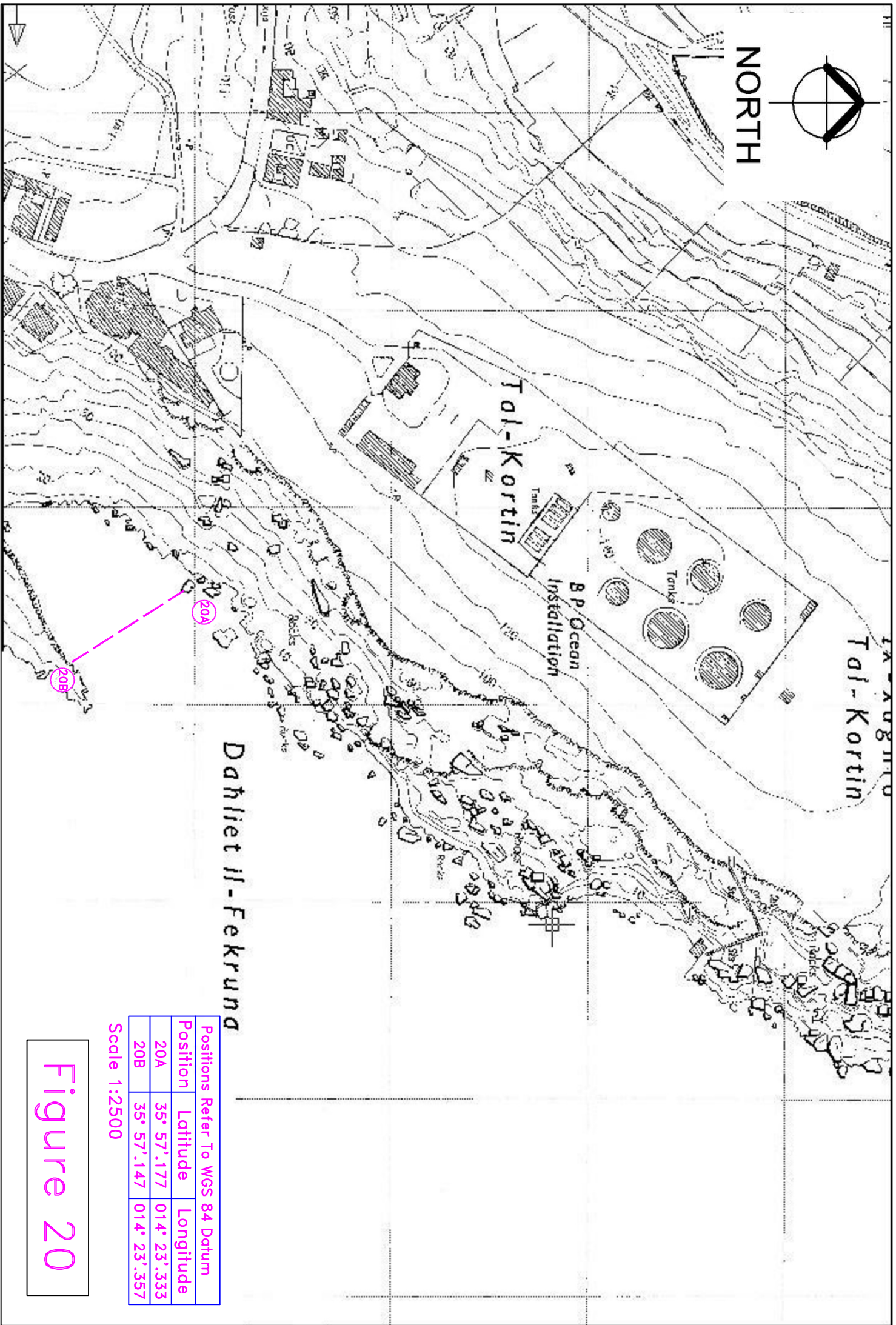


Figure 19

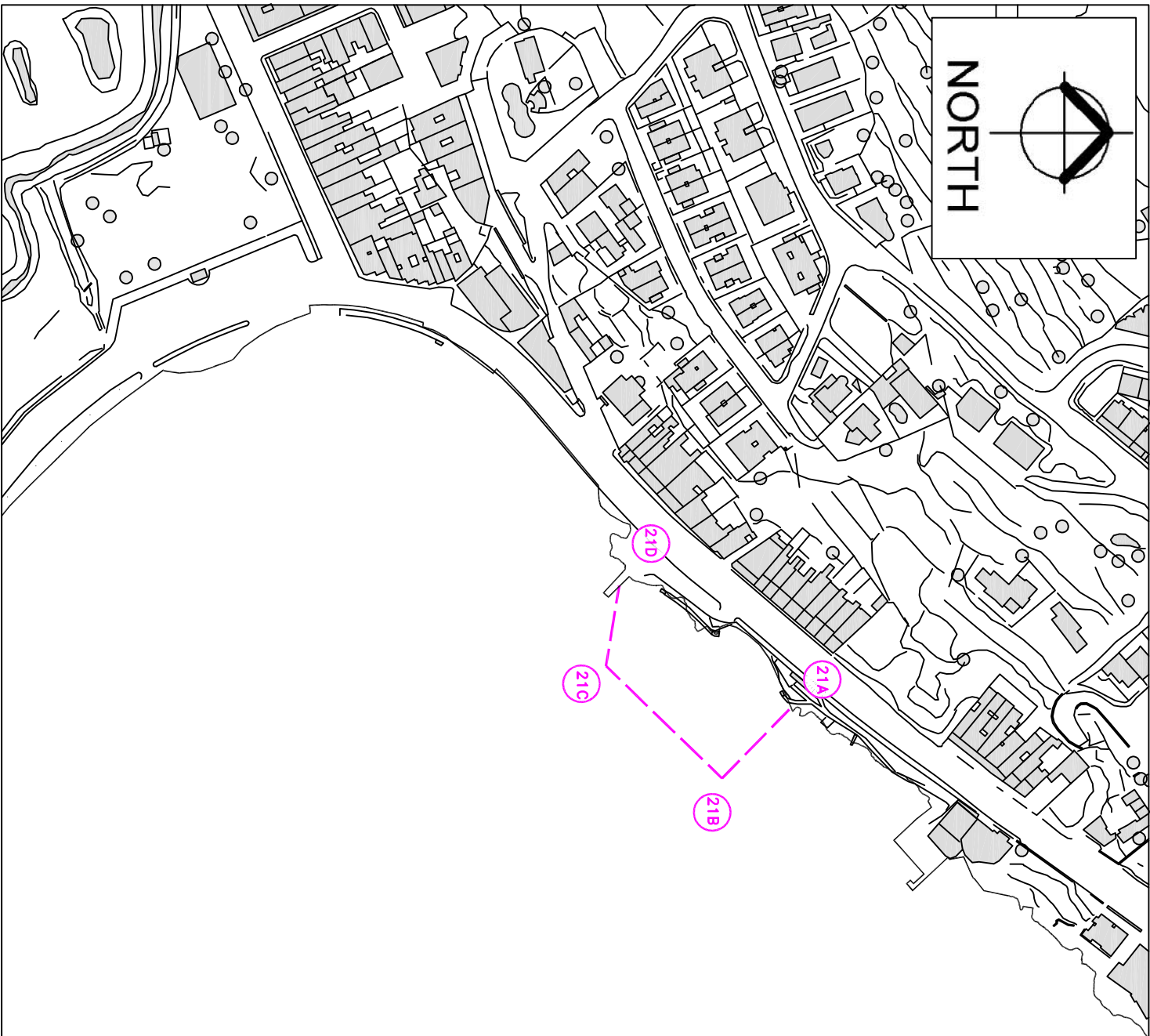
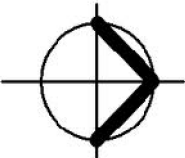


Position	Refer To	WGS 84	Datum
Position	Latitude	Longitude	
20A	35° 57'.177	014° 23'.333	
20B	35° 57'.147	014° 23'.357	

Scale 1:2500

Figure 20

NORTH



Position	Latitude	Longitude
21A	35° 56'.911	014° 23'.089
21B	35° 56'.897	014° 23'.107
21C	35° 56'.872	014° 23'.078
21D	35° 56'.875	014° 23'.057

Scale 1:2500

Figure 21

a j j a t a ' S a n - P a w l i l - B a ħ a r



Position	Latitude	Longitude
Positions Refer To WGS 84 Datum		
22A	35° 56'.904	014° 23'.584
22B	35° 56'.950	014° 23'.560
22C	35° 56'.922	014° 23'.459
22D	35° 56'.863	014° 23'.502
22E	35° 56'.833	014° 23'.492
22F	35° 56'.858	014° 23'.495
22G	35° 56'.843	014° 23'.444
22H	35° 56'.832	014° 23'.445

Scale 1:2500

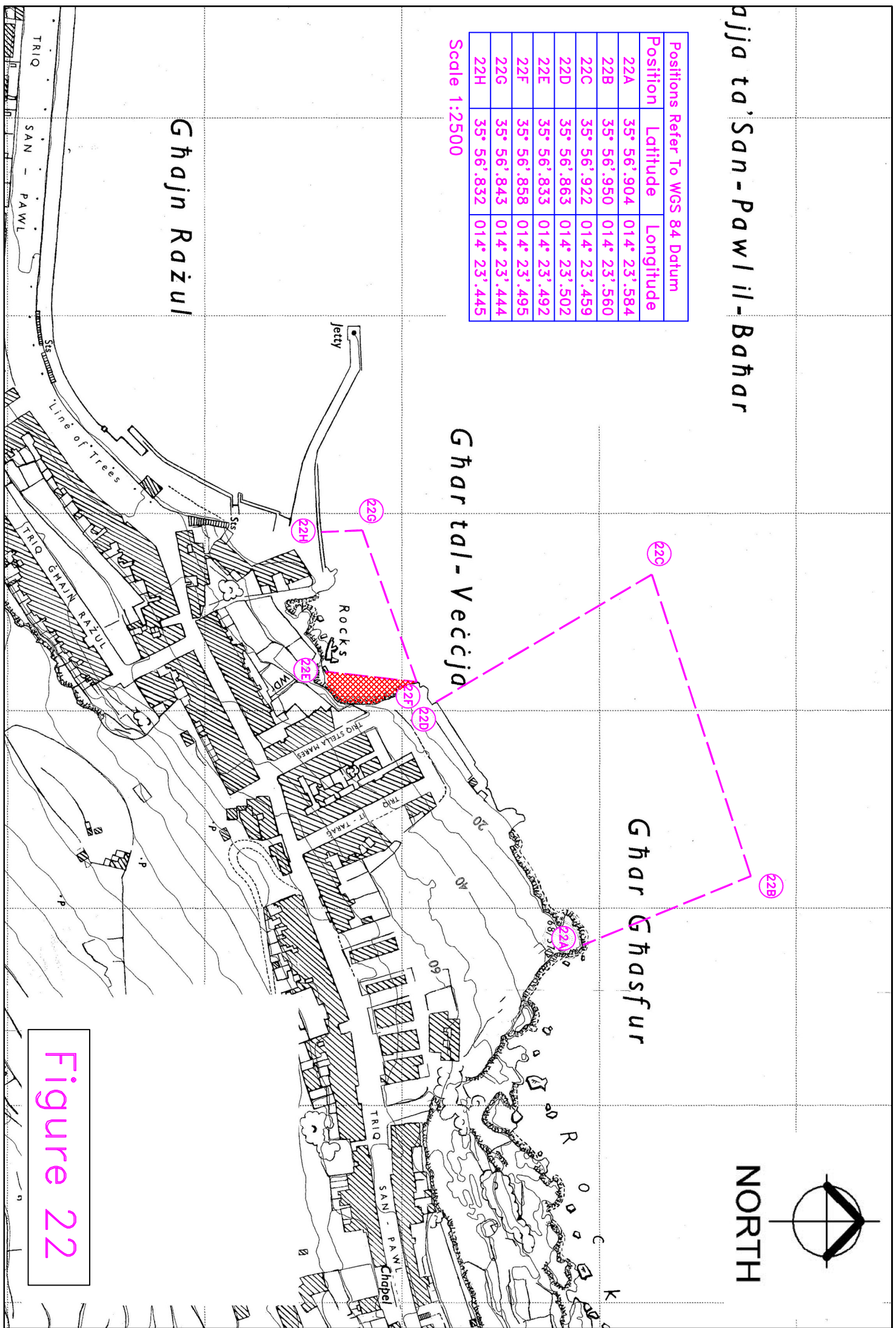
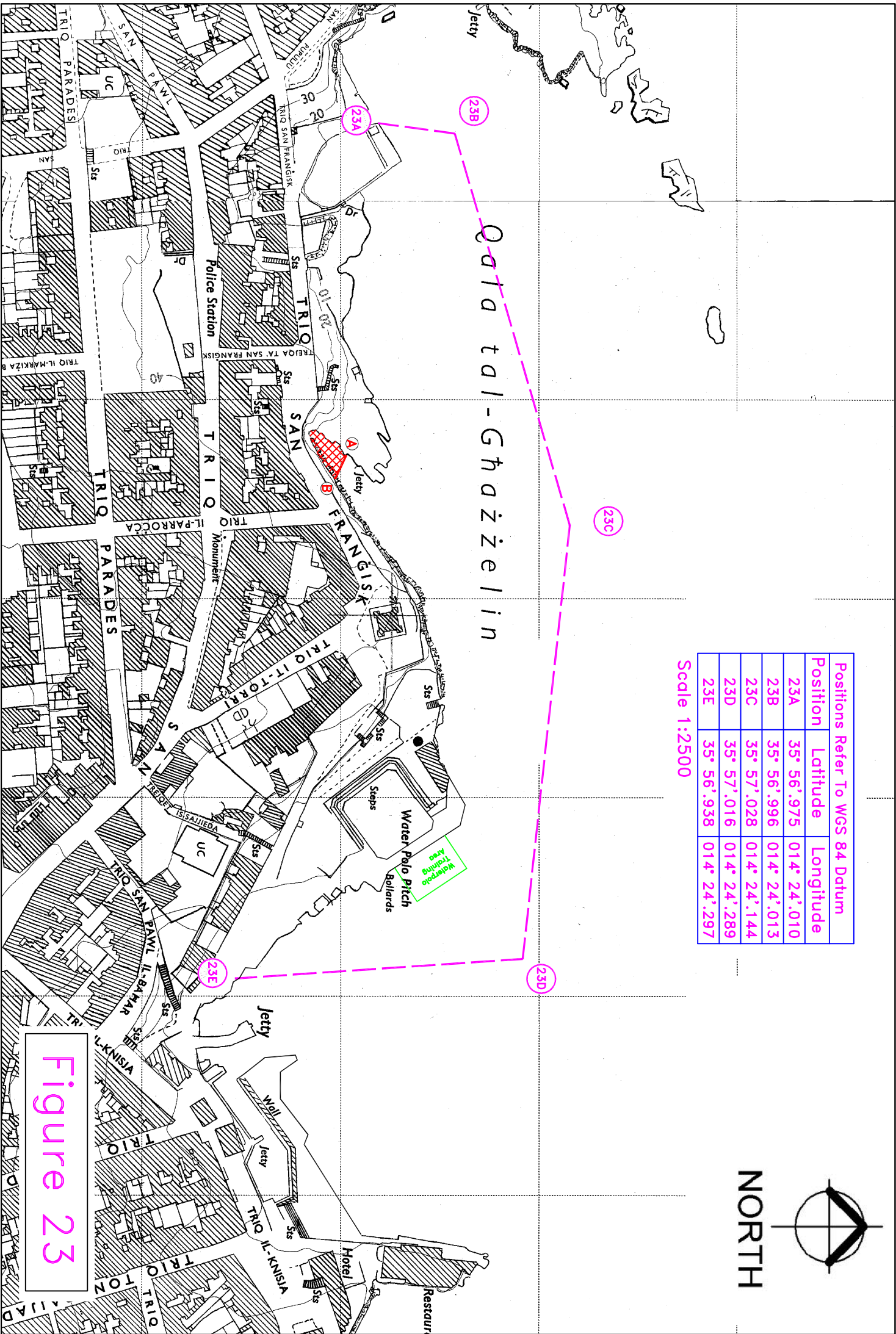


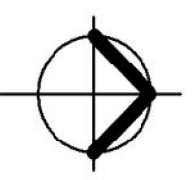
Figure 22



Positions Refer To WGS 84 Datum

Position	Latitude	Longitude
23A	35° 56'.975	014° 24'.010
23B	35° 56'.996	014° 24'.013
23C	35° 57'.028	014° 24'.144
23D	35° 57'.016	014° 24'.289
23E	35° 56'.938	014° 24'.297

Scale 1:2500



NORTH

Figure 23



Positions Refer To WGS 84 Datum		
Position	Latitude	Longitude
24A	35° 57'.213	014° 24'.892
24B	35° 57'.198	014° 24'.804
24C	35° 57'.136	014° 24'.834
24D	35° 57'.128	014° 24'.832
24E	35° 57'.197	014° 24'.789
24F	35° 57'.187	014° 24'.718

Bugibba Square

Scale 1:2500

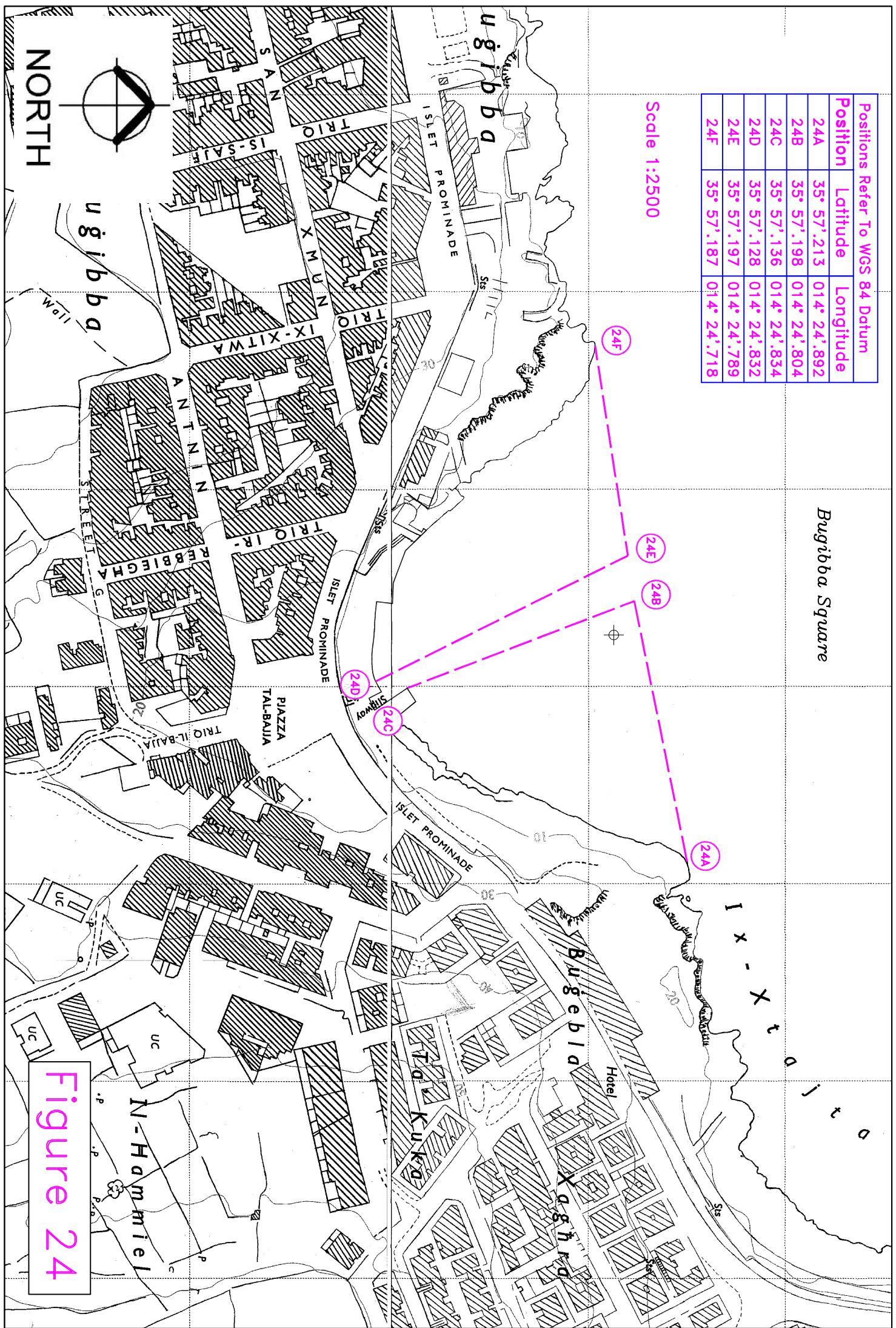


Figure 24

Positions Refer To WGS 84 Datum		
Position	Latitude	Longitude
25A	35° 57'.405	014° 25'.044
25B	35° 57'.312	014° 24'.973
25C	35° 57'.292	014° 25'.024
25D	35° 57'.277	014° 25'.022
25E	35° 57'.288	014° 24'.954
25F	35° 57'.260	014° 24'.933
25G	35° 57'.230	014° 24'.961
25H	35° 57'.227	014° 24'.948
25I	35° 57'.225	014° 24'.927
25J	35° 57'.218	014° 24'.909

Scale 1:2500

*Bugibba Purched Beach*

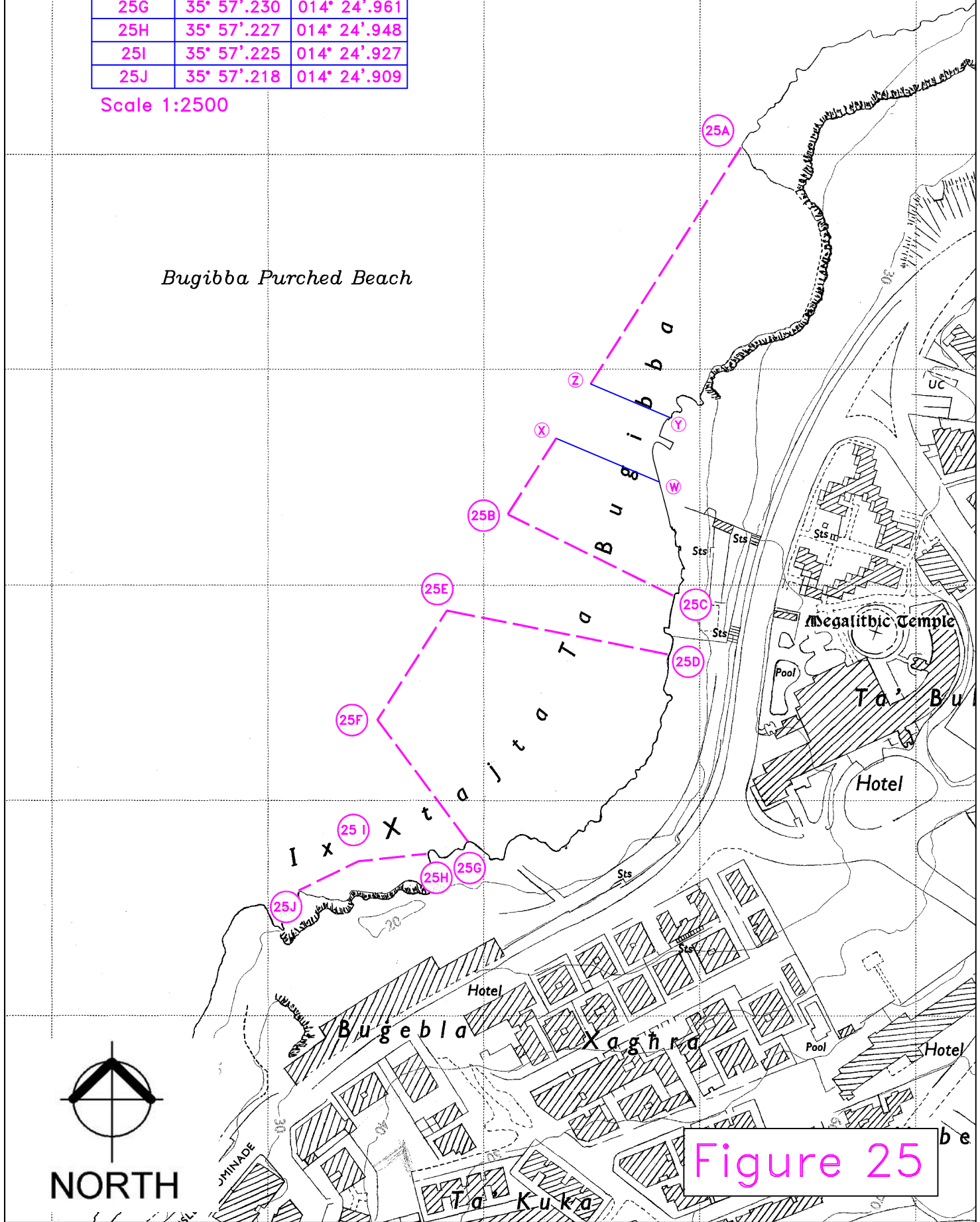
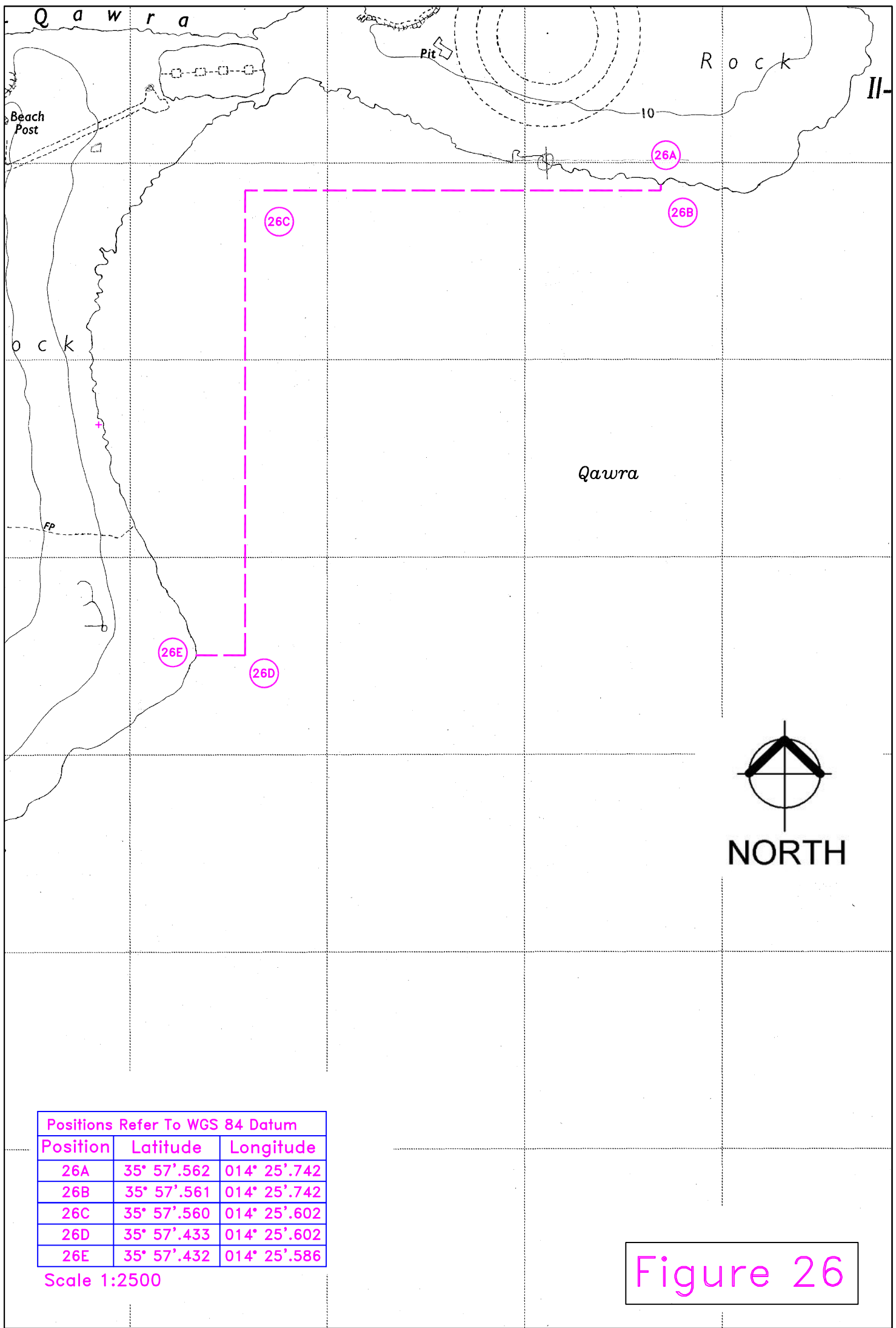


Figure 25

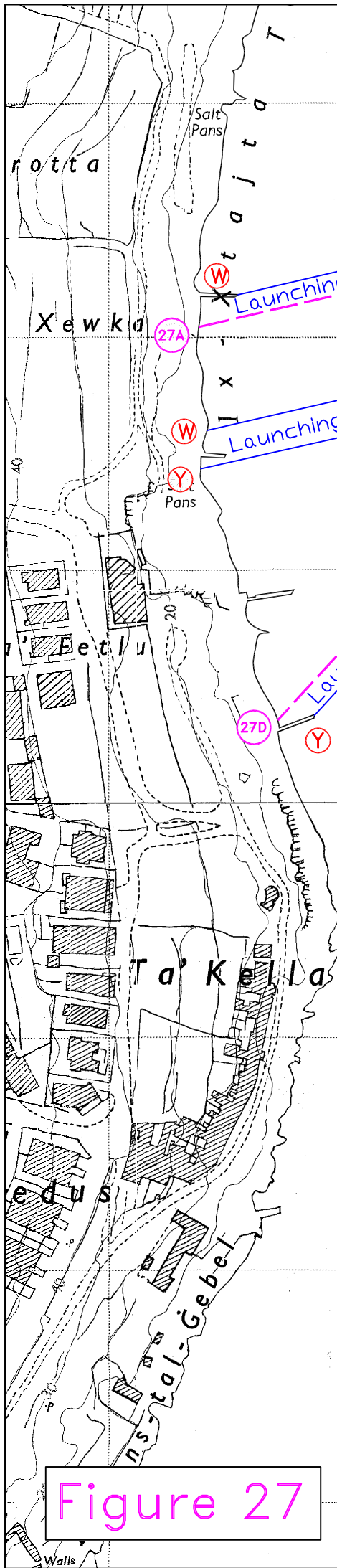


Positions Refer To WGS 84 Datum

Position	Latitude	Longitude
26A	35° 57'.562	014° 25'.742
26B	35° 57'.561	014° 25'.742
26C	35° 57'.560	014° 25'.602
26D	35° 57'.433	014° 25'.602
26E	35° 57'.432	014° 25'.586

Scale 1:2500

Figure 26

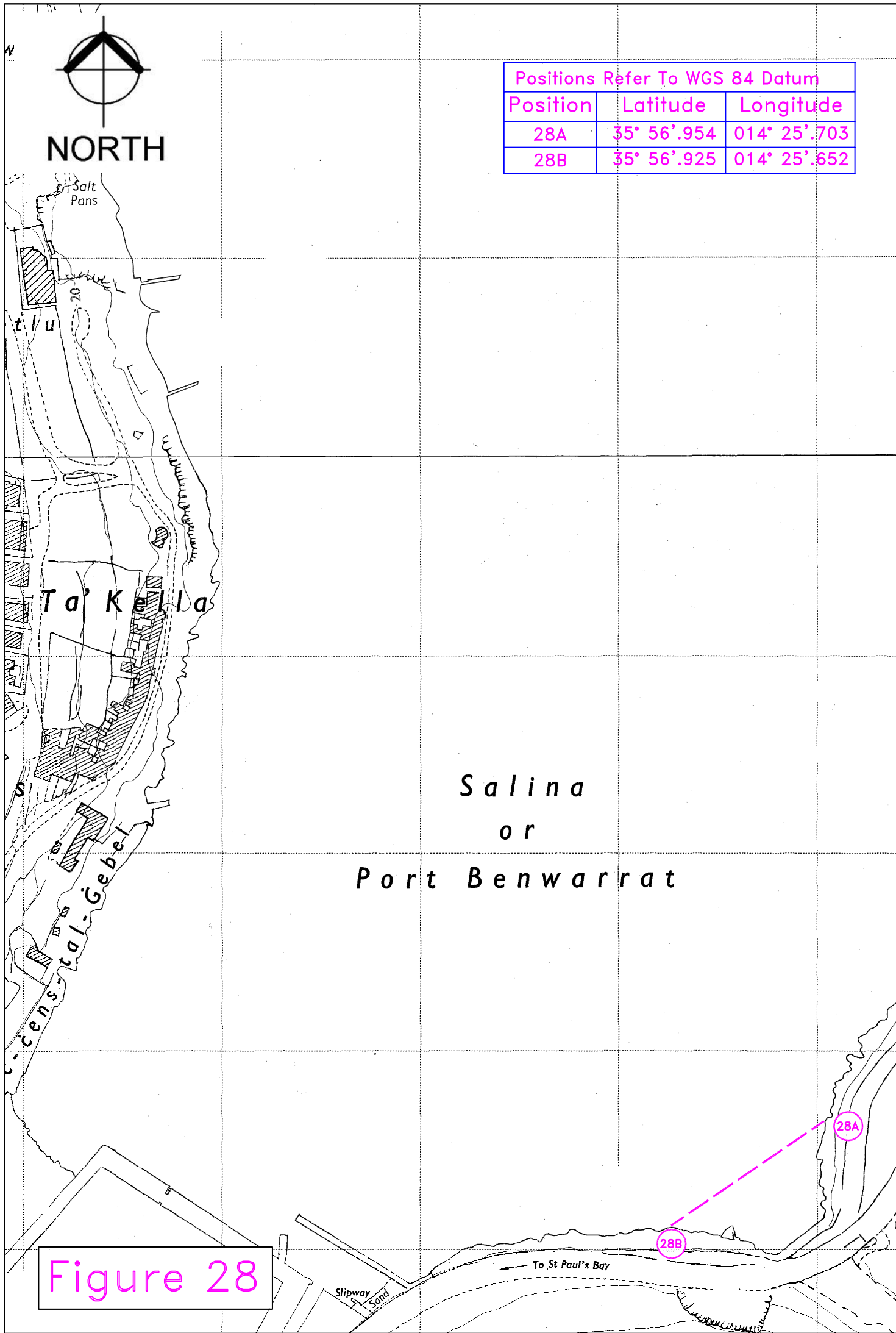


Positions Refer To WGS 84 Datum		
Position	Latitude	Longitude
27A	35° 57'.244	014° 25'.458
27B	35° 57'.259	014° 25'.535
27C	35° 57'.196	014° 25'.529
27D	35° 57'.154	014° 25'.481

Salina  
or  
Port Benwarrat



Figure 27



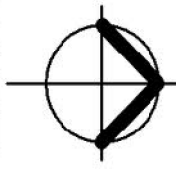
Positions Refer To WGS 84 Datum		
Position	Latitude	Longitude
28A	35° 56'.954	014° 25'.703
28B	35° 56'.925	014° 25'.652

NORTH

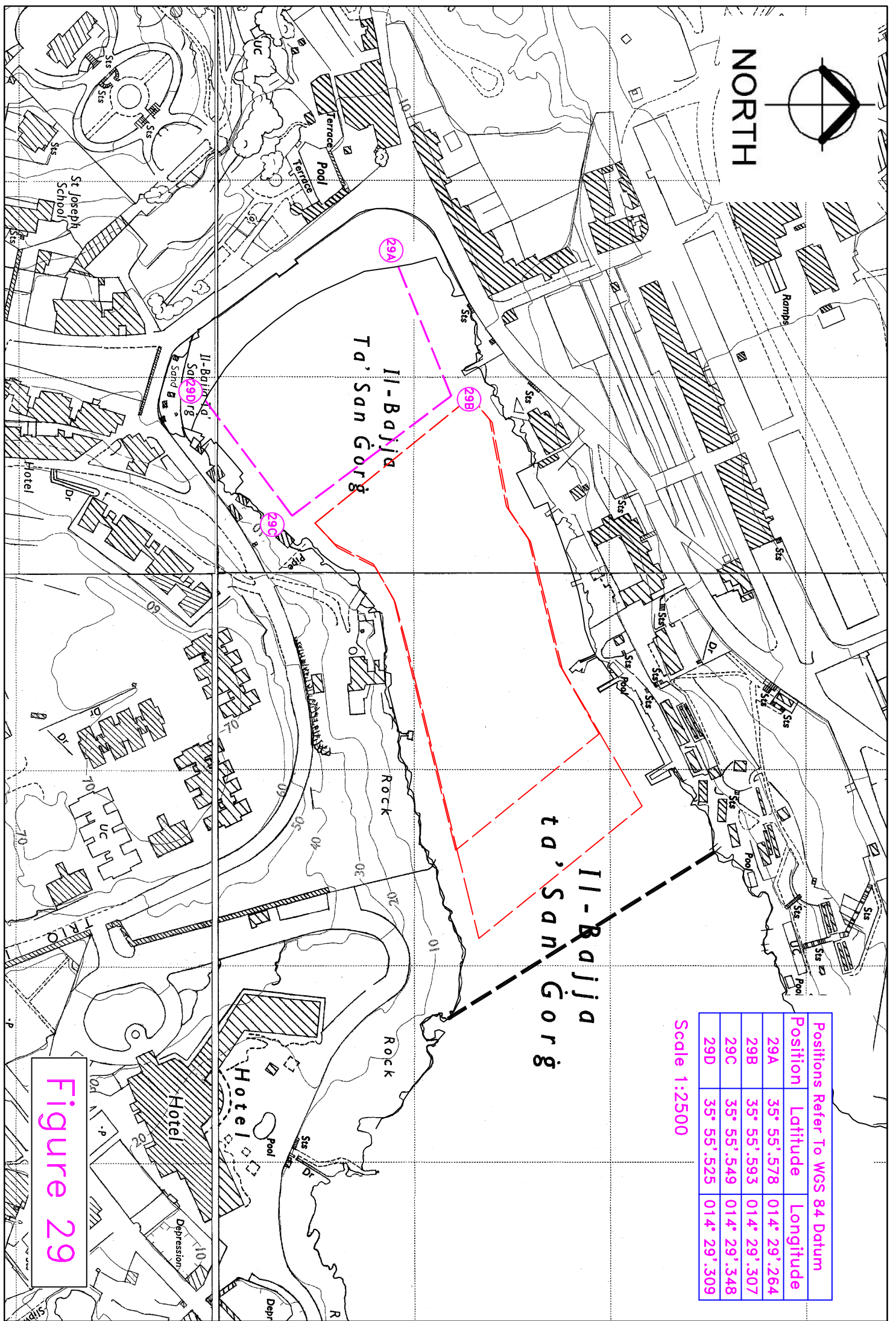
Salina  
or  
Port Benwarrat

Figure 28

To St Paul's Bay



NORTH



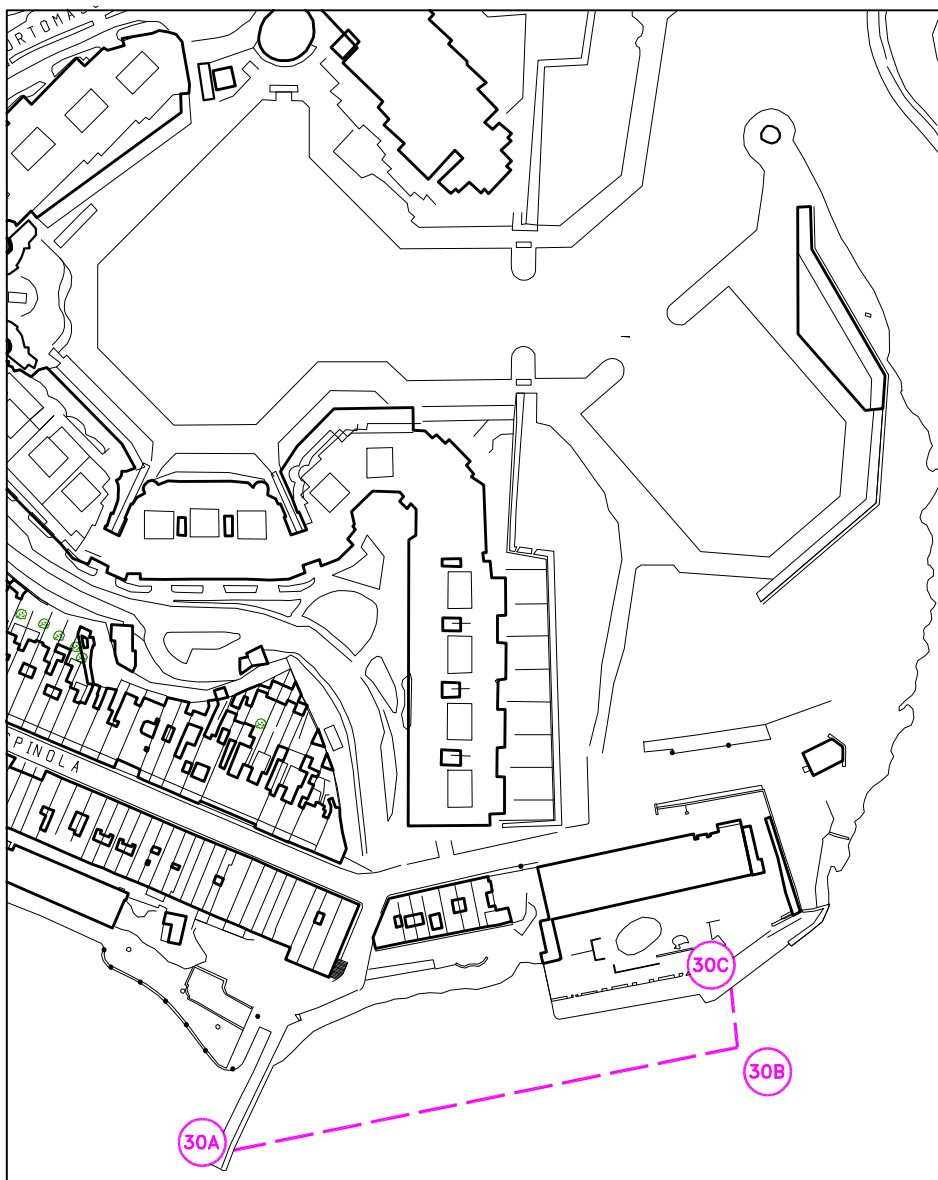
Position	Latitude	Longitude
29A	35° 55'.578	014° 29'.264
29B	35° 55'.593	014° 29'.307
29C	35° 55'.549	014° 29'.348
29D	35° 55'.525	014° 29'.309

Scale 1:2500

Figure 29

Positions Refer To WGS 84 Datum		
Position	Latitude	Longitude
30A	35° 55'.122	014° 29'.578
30B	35° 55'.139	014° 29'.681
30C	35° 55'.149	014° 29'.680

Scale 1:2500



*Il-Bajja ta' San Ġiljan*



NORTH

Figure 30

Positions Refer To WGS 84 Datum		
Position	Latitude	Longitude
31A	35° 55'.074	014° 29'.569
31B	35° 55'.090	014° 29'.580
31C	35° 55'.009	014° 29'.667
31D	35° 54'.994	014° 29'.642

Scale 1:2500

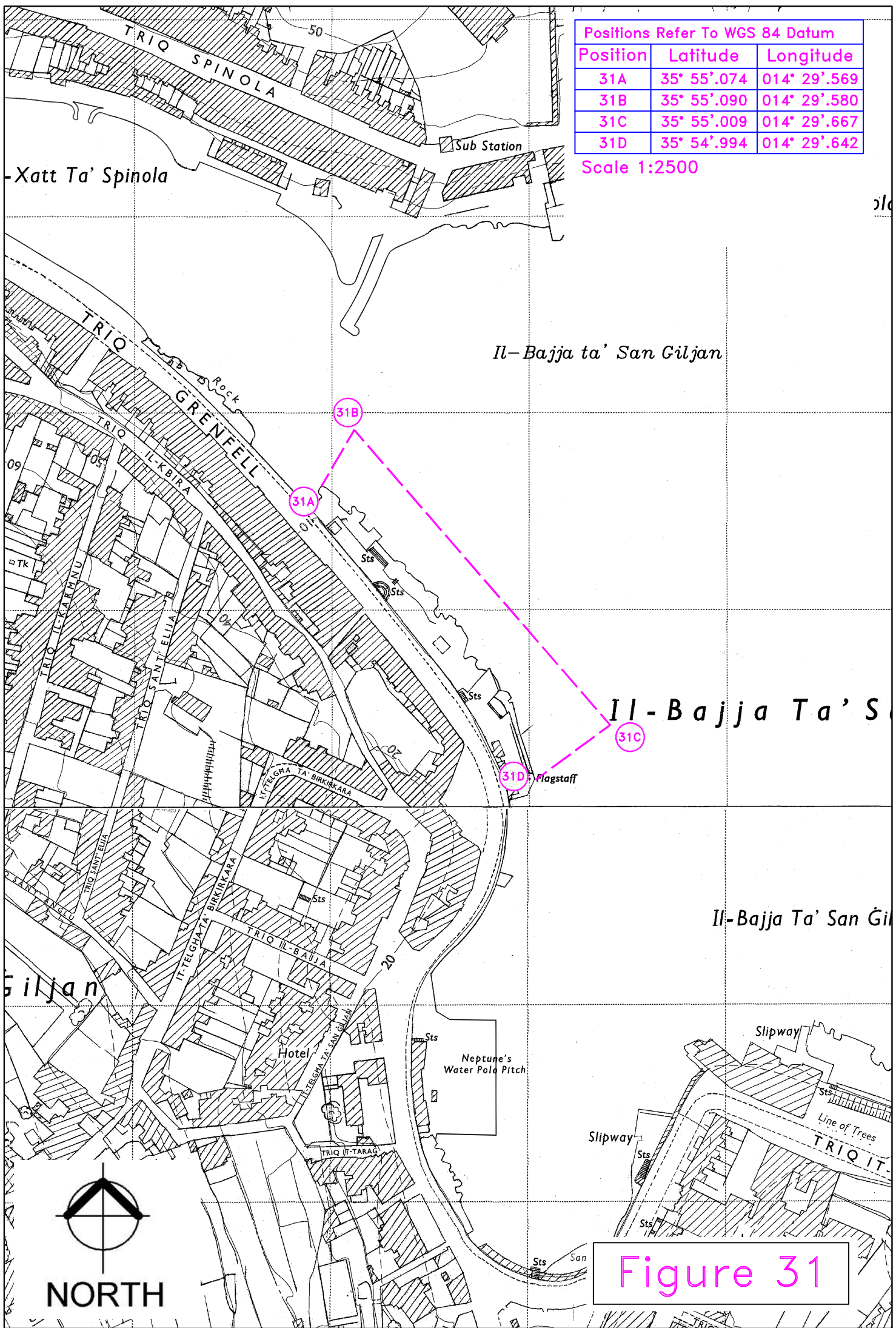
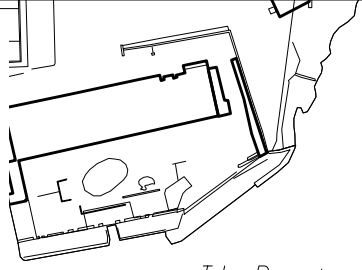


Figure 31





NORTH



*Il-Ponta ta' Spinola*

Positions Refer To WGS 84 Datum		
Position	Latitude	Longitude
32A	35° 54'.899	014° 29'.628
32B	35° 54'.883	014° 29'.674

Scale 1:2500

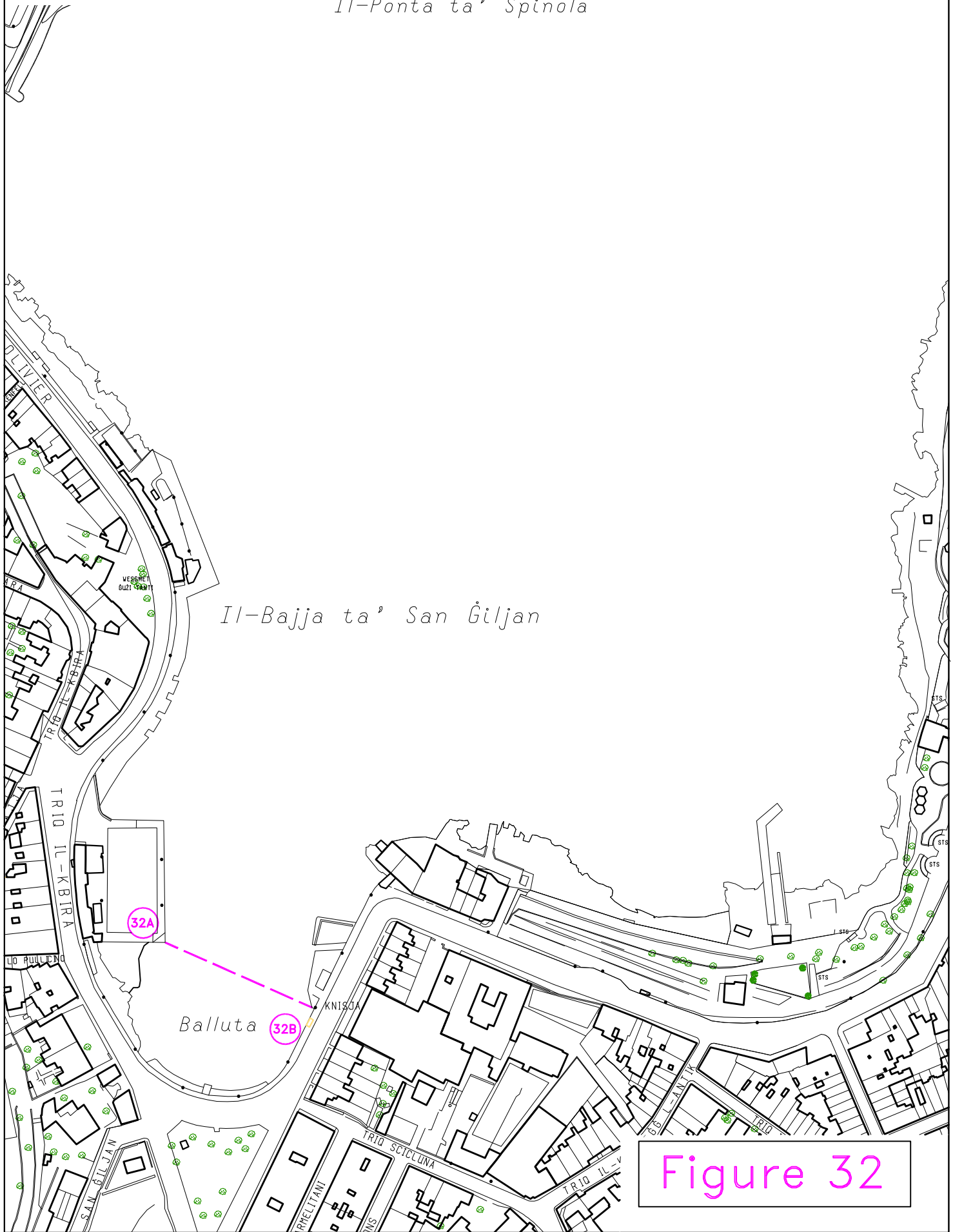


Figure 32

Positions Refer To WGS 84 Datum		
Position	Latitude	Longitude
33A	35° 54'.912	014° 29'.831
33B	35° 54'.970	014° 29'.820
33C	35° 55'.080	014° 29'.830
33D	35° 55'.133	014° 29'.872
33E	35° 55'.124	014° 29'.925
33F	35° 54'.924	014° 29'.746
33G	35° 54'.930	014° 29'.747
33H	35° 54'.925	014° 29'.817

Scale 1:2500

Il-Ponta Ta' Spinola

Il-Bajja Ta' San Ġiljan

Il-Bajja Ta' San Ġiljan

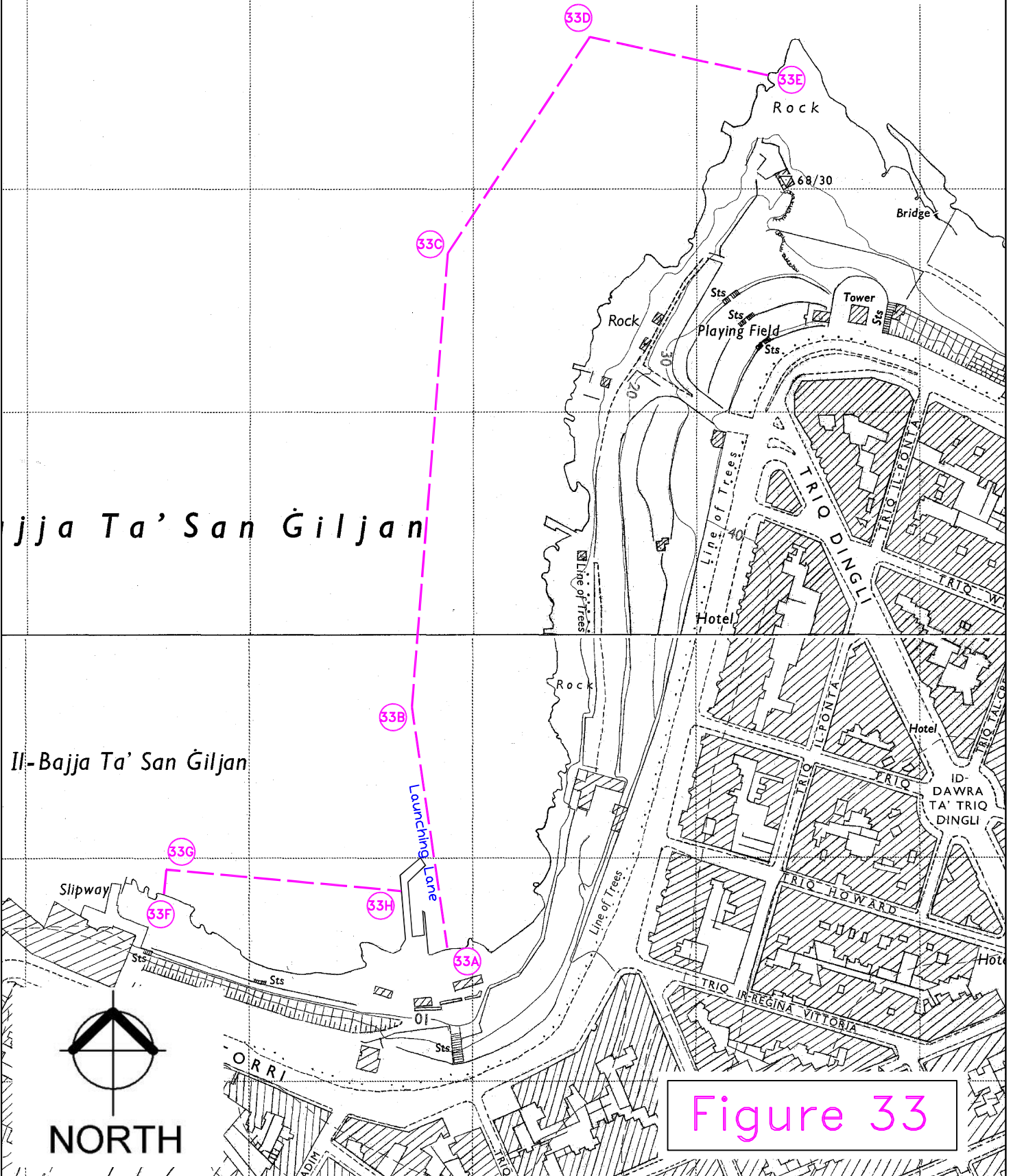
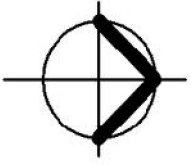


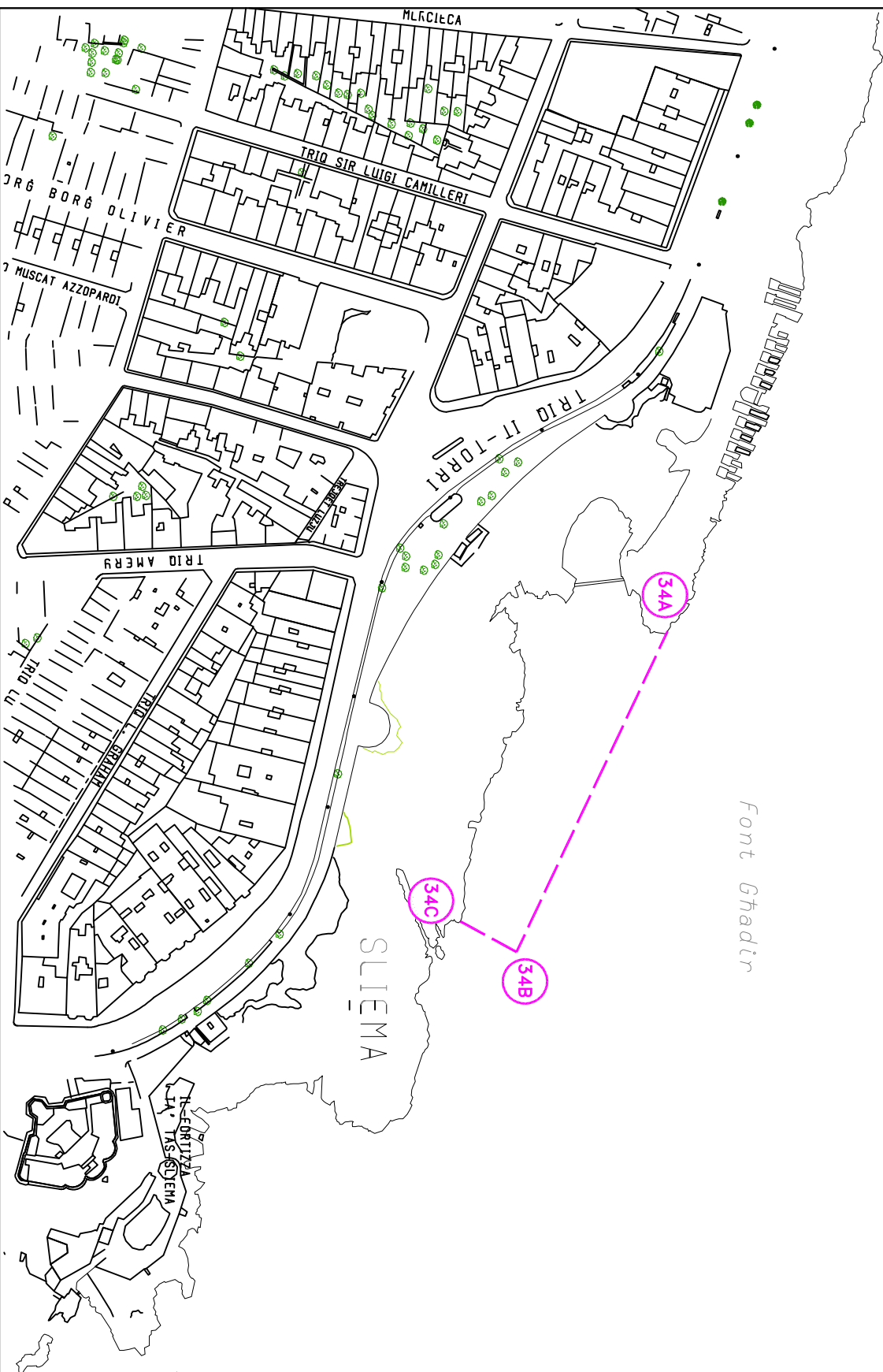
Figure 33



NORTH

Positions Refer To WGS 84 Datum	Position	Latitude	Longitude
34A	35° 54'.971	014° 30'.297	
34B	35° 54'.940	014° 30'.381	
34C	35° 54'.928	014° 30'.373	

Scale 1:2500



Il-Ponta ta' tas-Sliema

Figure 34

Position	Latitude	Longitude
35A	35° 54'.321	014° 30'.706
35B	35° 54'.311	014° 30'.689
35C	35° 54'.356	014° 30'.619
35D	35° 54'.367	014° 30'.629

Scale 1:2500

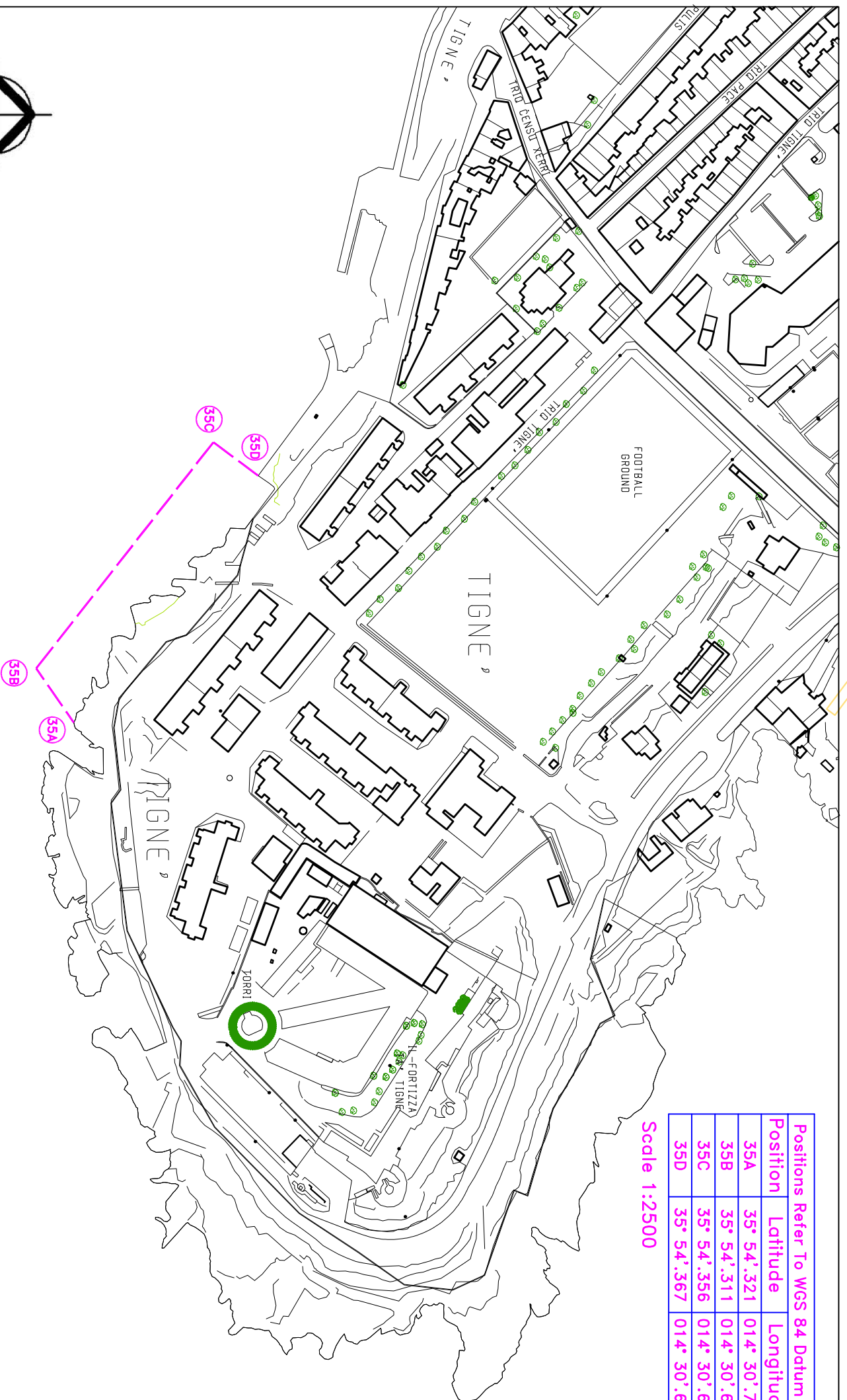
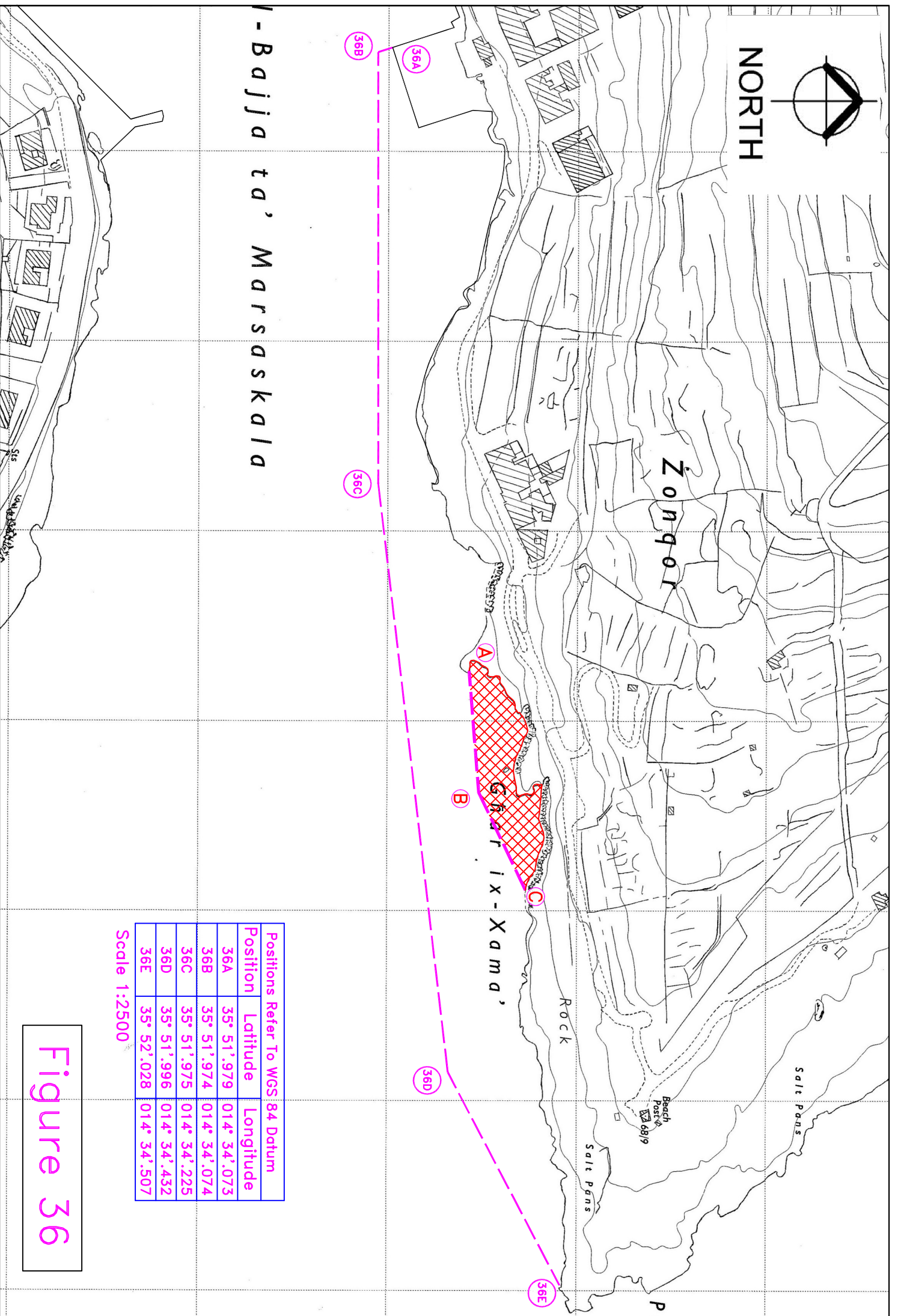


Figure 35

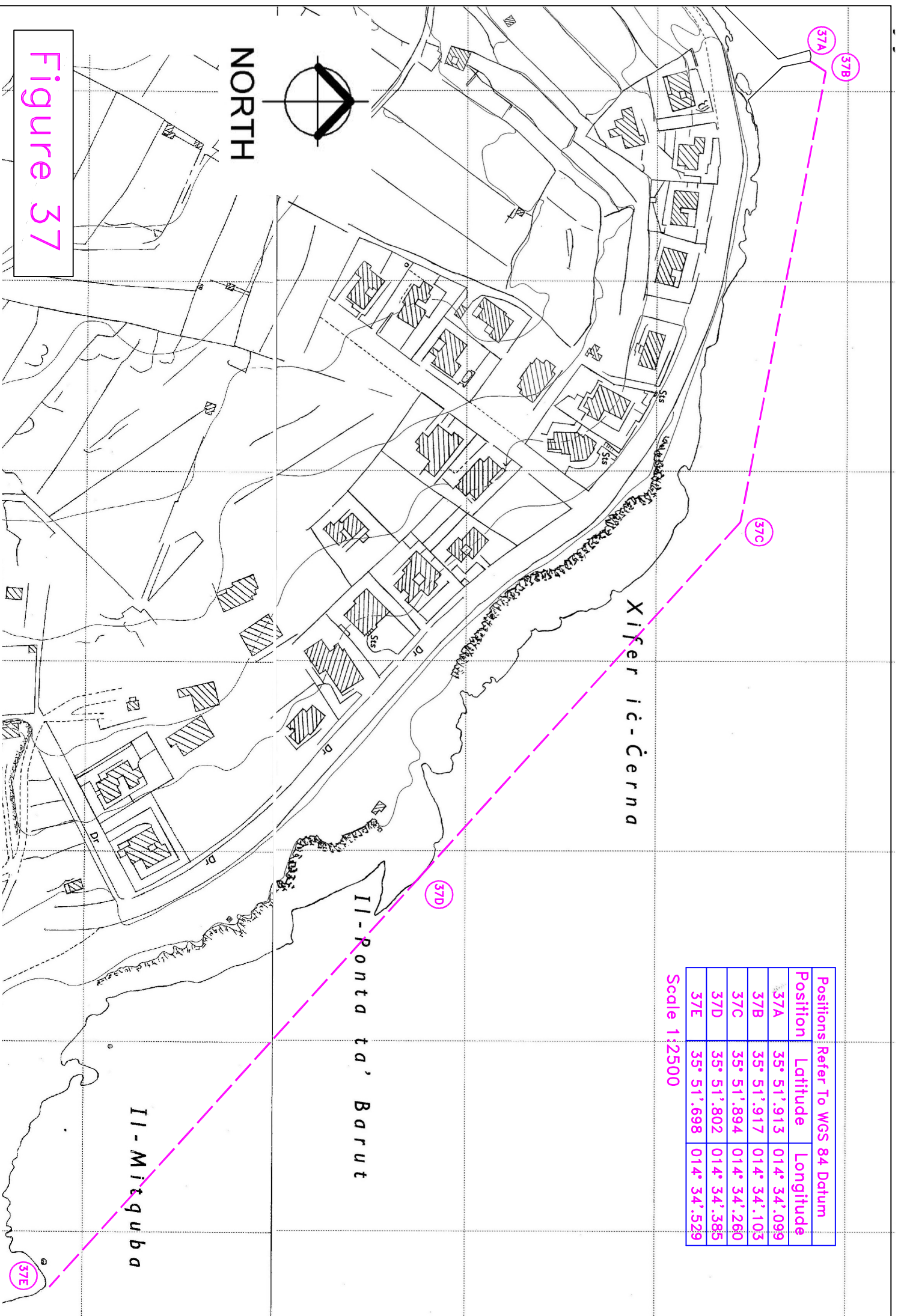


I-Bajja ta' Marsaskala

Position	Latitude	Longitude
36A	35° 51'.979	014° 34'.073
36B	35° 51'.974	014° 34'.074
36C	35° 51'.975	014° 34'.225
36D	35° 51'.996	014° 34'.432
36E	35° 52'.028	014° 34'.507

Scale 1:2500

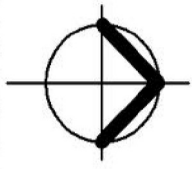
Figure 36



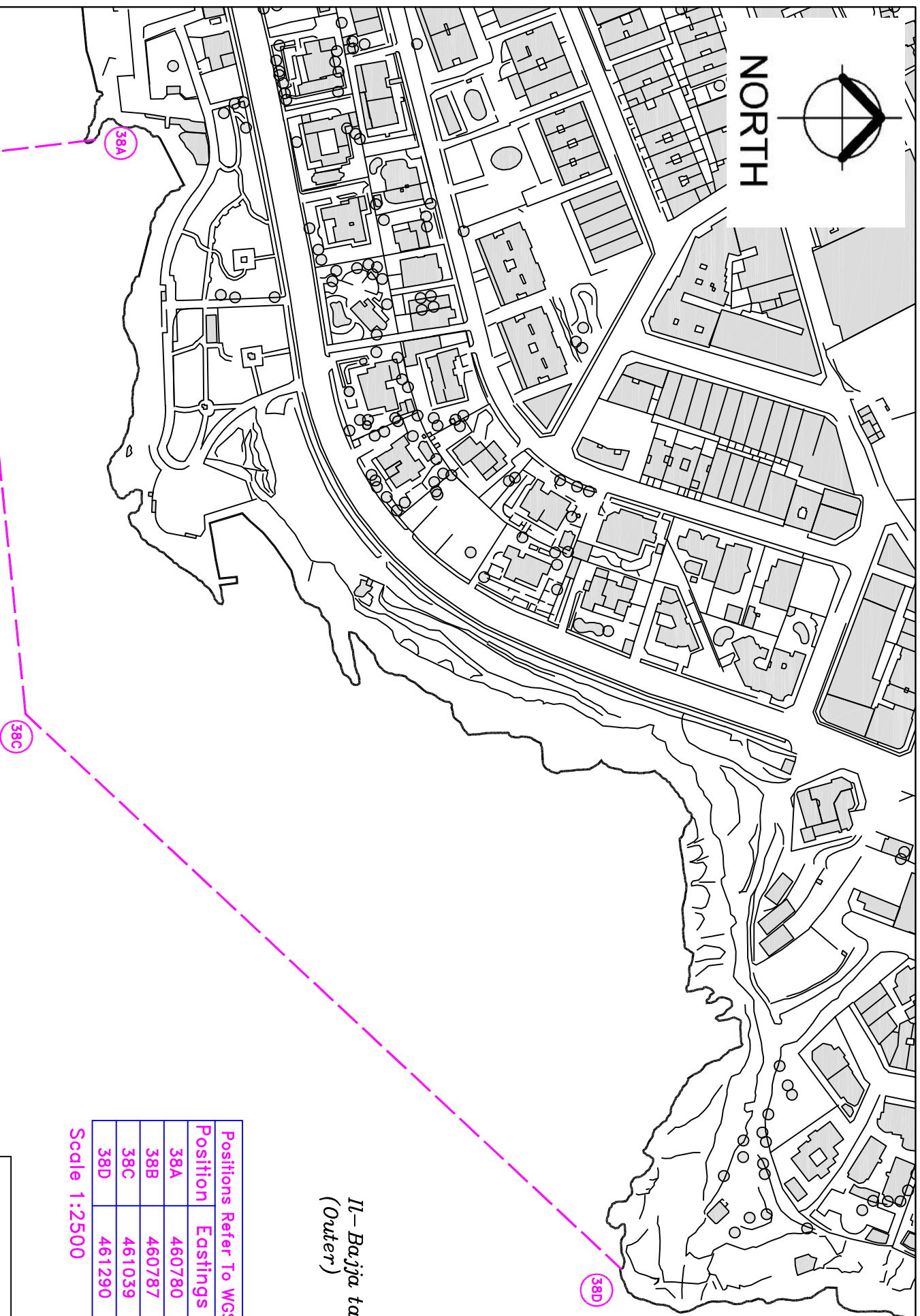
Positions	Refer To WGS 84 Datum
Position	Latitude Longitude
37A	35° 51'.913 014° 34'.099
37B	35° 51'.917 014° 34'.103
37C	35° 51'.894 014° 34'.260
37D	35° 51'.802 014° 34'.385
37E	35° 51'.698 014° 34'.529

Scale 1:2500

Figure 37



NORTH



*Il-Bajja ta' San Tumas (Outer)*

Position	Eastings	Northings
38A	460780	3967928
38B	460787	3967871
38C	461039	3967897
38D	461290	3968166

Scale 1:2500

Figure 38



NORTH

Positions Refer To WGS 84 Datum		
Position	Latitude	Longitude
39A	35° 51'.216	014° 33'.798
39B	35° 51'.215	014° 33'.809
39B	35° 51'.163	014° 33'.804

Scale 1:2500

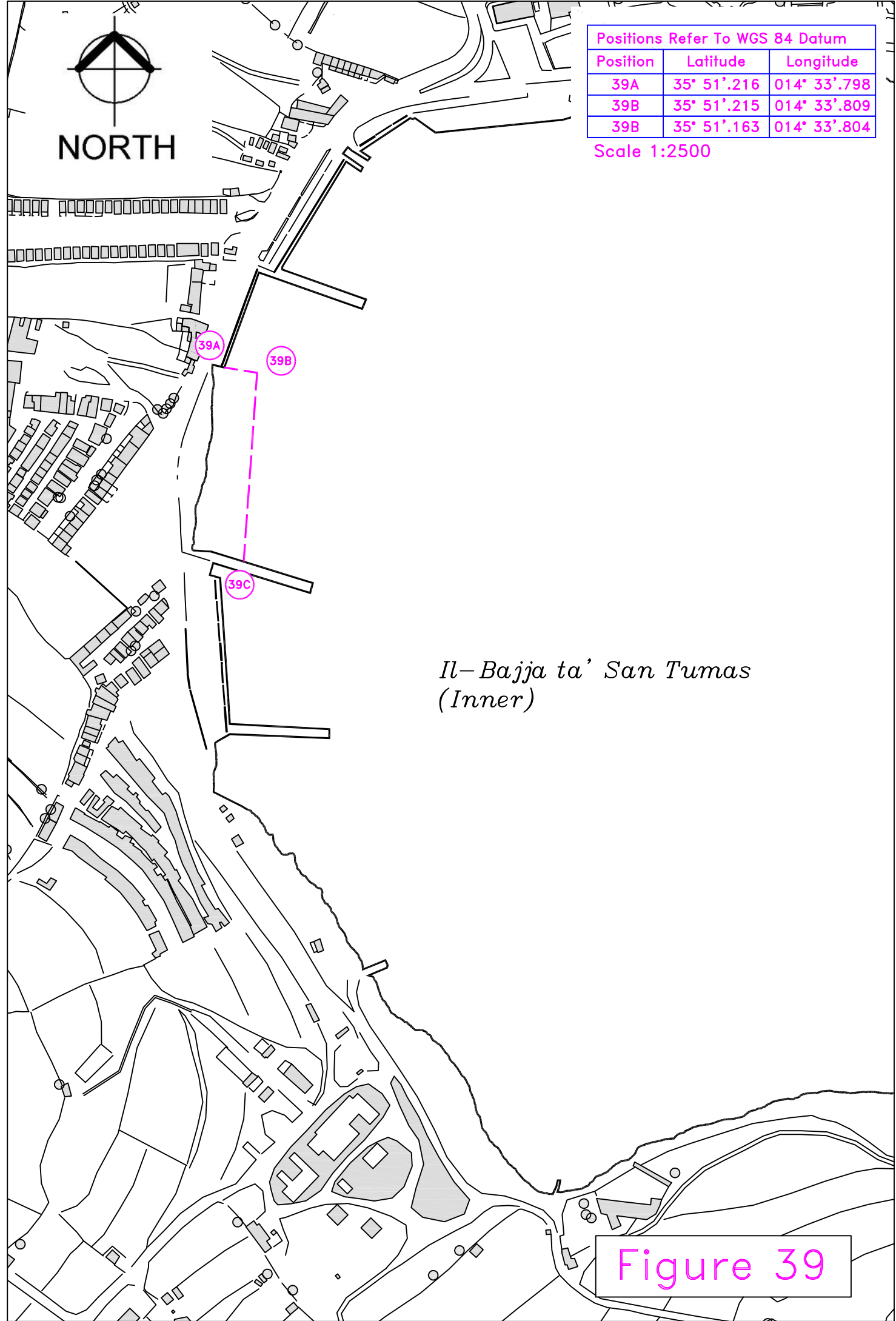
39A

39B

39C

*Il-Bajja ta' San Tumas  
(Inner)*

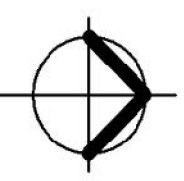
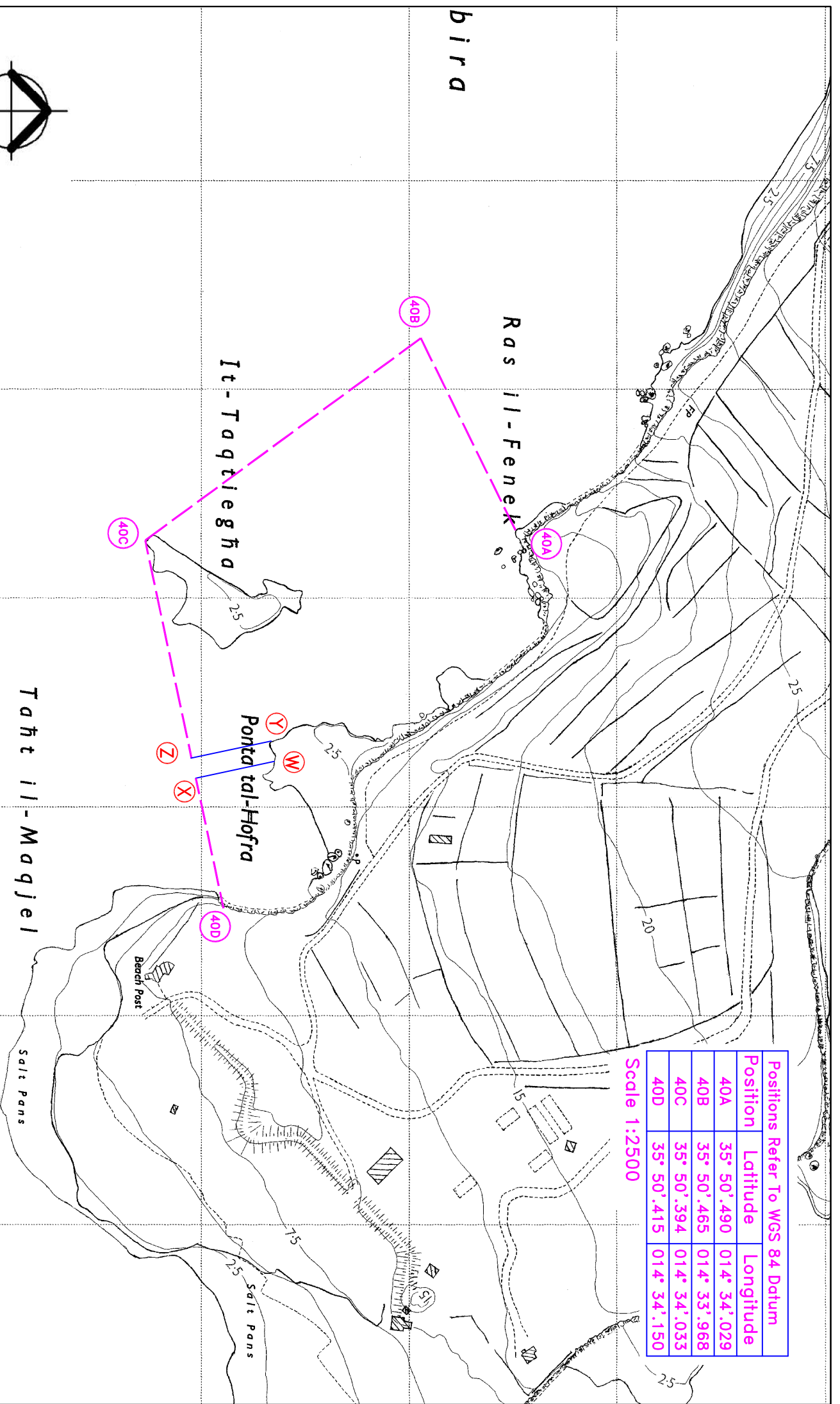
Figure 39





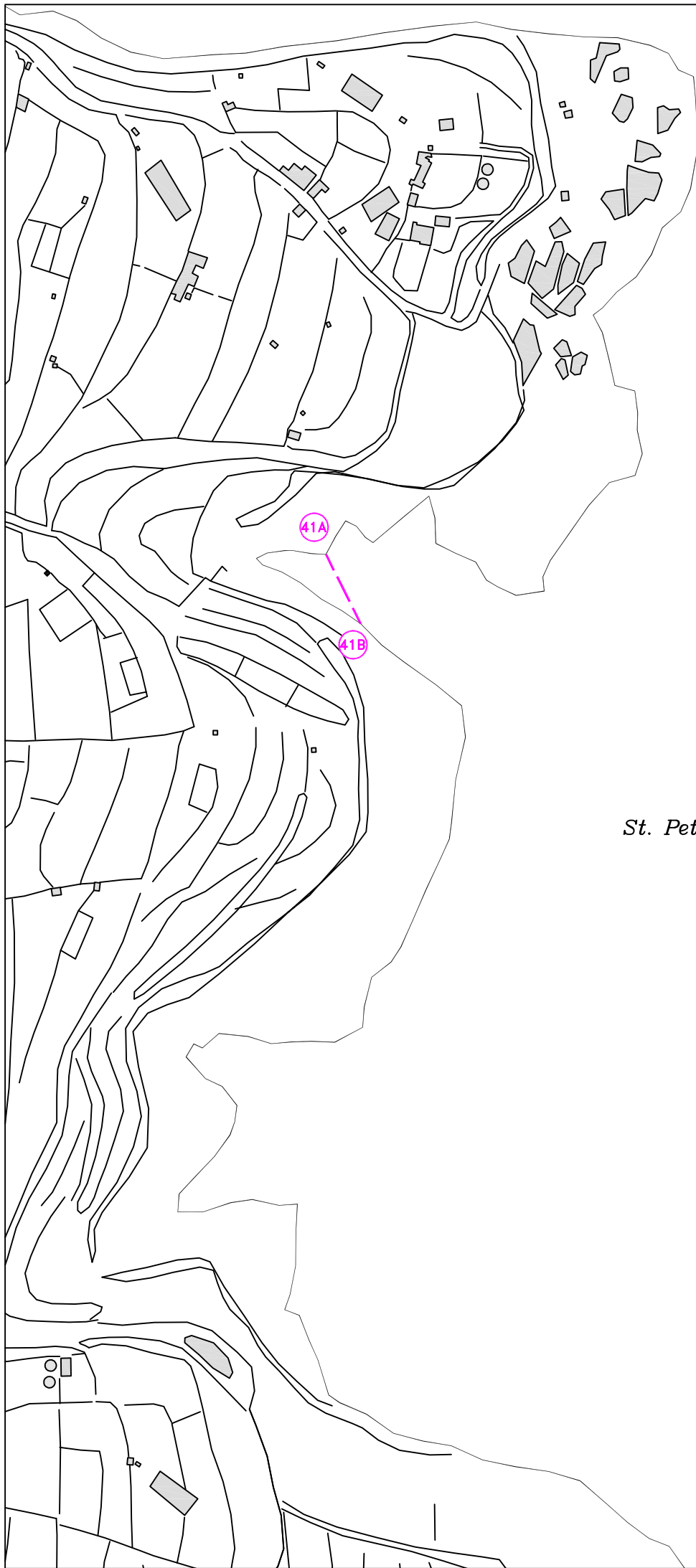
Position	Latitude	Longitude
40A	35° 50' 490	014° 34' 029
40B	35° 50' 465	014° 33' 968
40C	35° 50' 394	014° 34' 033
40D	35° 50' 415	014° 34' 150

Scale 1:2500



NORTH

Figure 40



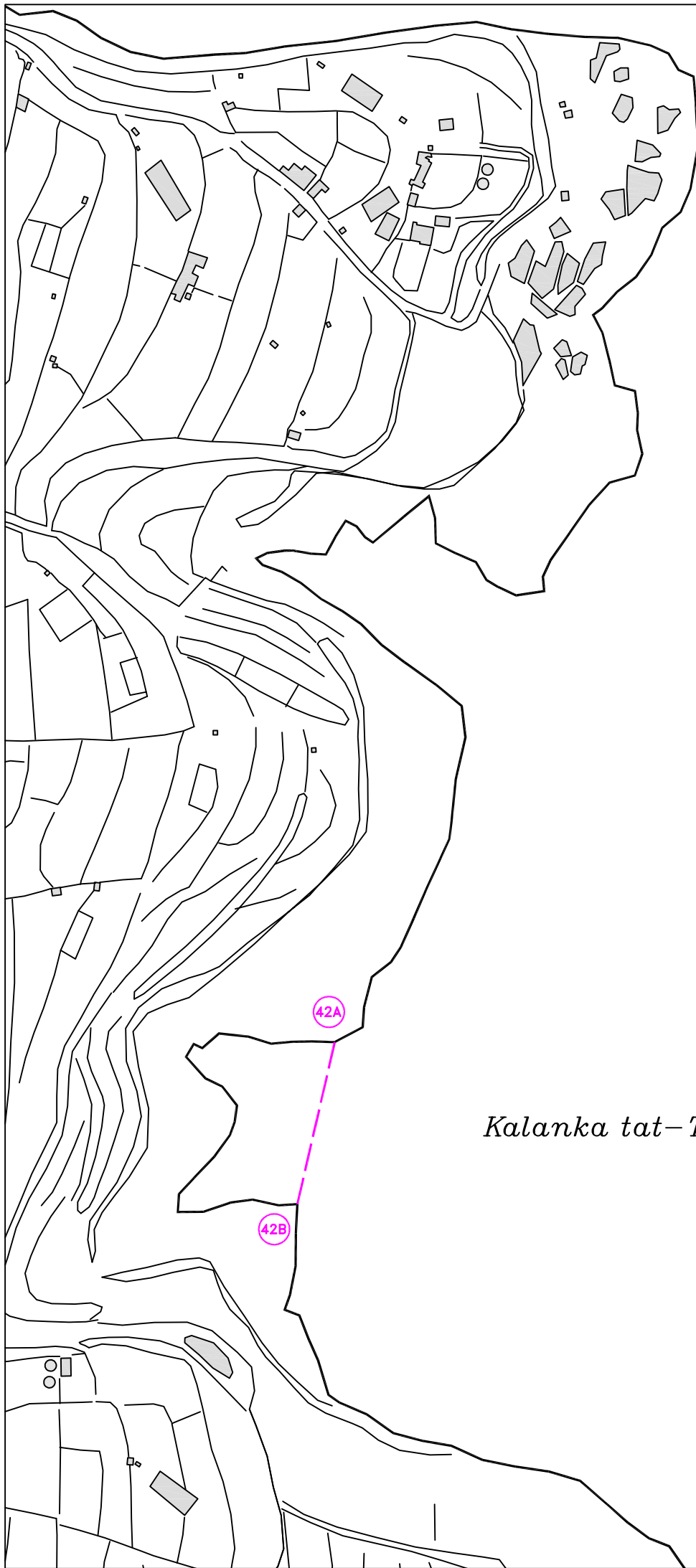
Positions Refer To WGS 84 Datum		
Position	Latitude	Longitude
41A	35° 49'.981	014° 33'.735
41B	35° 49'.965	014° 33'.745

Scale 1:2500

*St. Peter's Pool*



Figure 41



Positions Refer To WGS 84 Datum

Position	Latitude	Longitude
42A	35° 49'.869	014° 33'.737
42B	35° 49'.832	014° 33'.726

Scale 1:2500

*Kalanka tat-Tumbrell*



Figure 42



NORTH

Ix-Xaghra

Positions Refer To WGS 84 Datum		
Position	Latitude	Longitude
43A	35° 49'.435	014° 33'.665
43B	35° 49'.388	014° 33'.625

Scale 1:2500

Għar

Delimara

Ponta

43A

Kalanka  
It-Tawwalija

43B

Ponta tal-G

Lighthouse

Pit

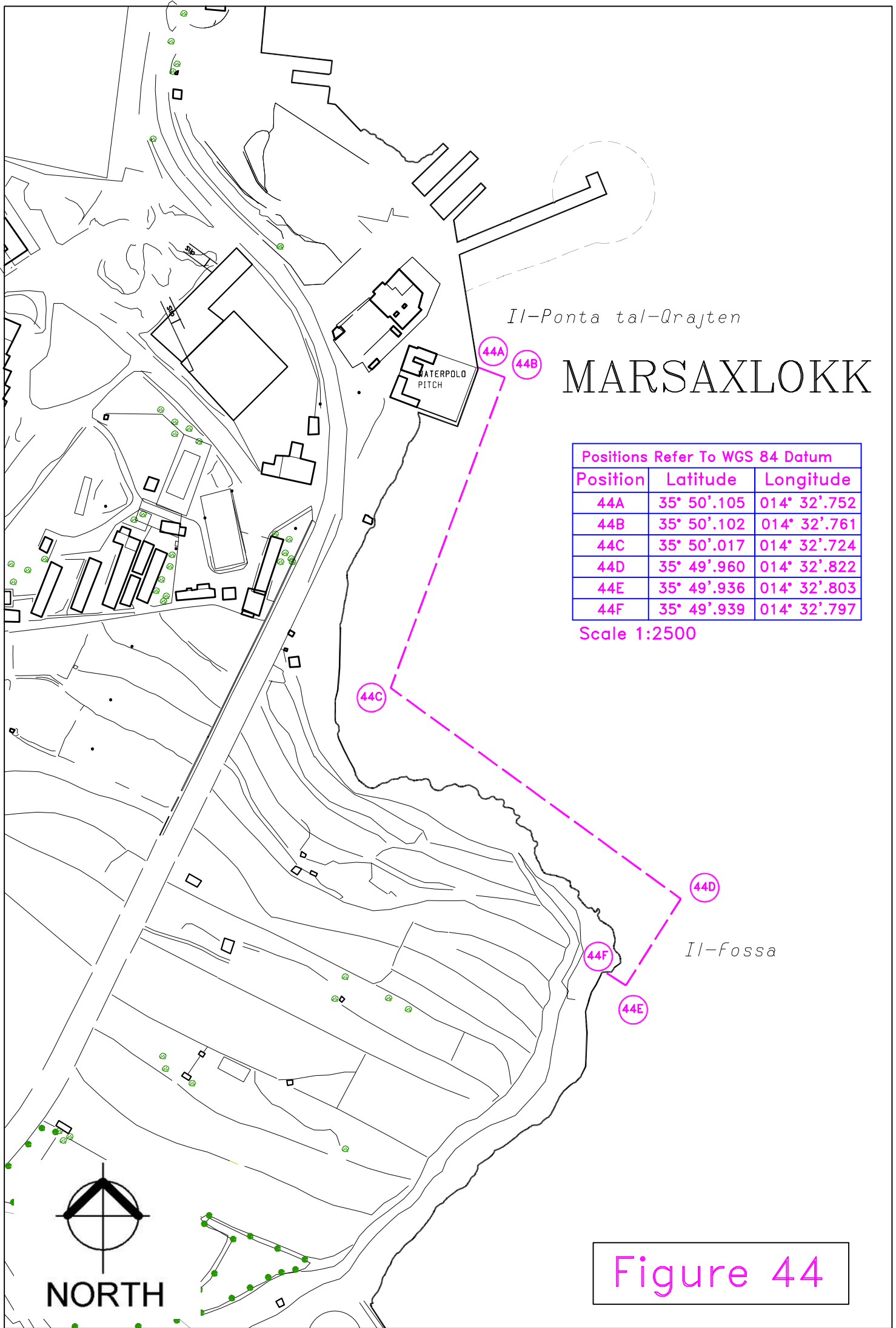
Pill-Box

Salt  
Pans

Kalanka  
tal-Gidien

Delimara

Figure 43



Positions Refer To WGS 84 Datum

Position	Latitude	Longitude
44A	35° 50'.105	014° 32'.752
44B	35° 50'.102	014° 32'.761
44C	35° 50'.017	014° 32'.724
44D	35° 49'.960	014° 32'.822
44E	35° 49'.936	014° 32'.803
44F	35° 49'.939	014° 32'.797

Scale 1:2500

Figure 44

Positions Refer To WGS 84 Datum		
Position	Latitude	Longitude
45A	35° 49'.918	014° 32'.051
45B	35° 49'.907	014° 32'.056
45C	35° 49'.950	014° 32'.164
45D	35° 49'.960	014° 32'.158

*Birzebbugia*  
*Il-Bajja ta' San Ġorġ*

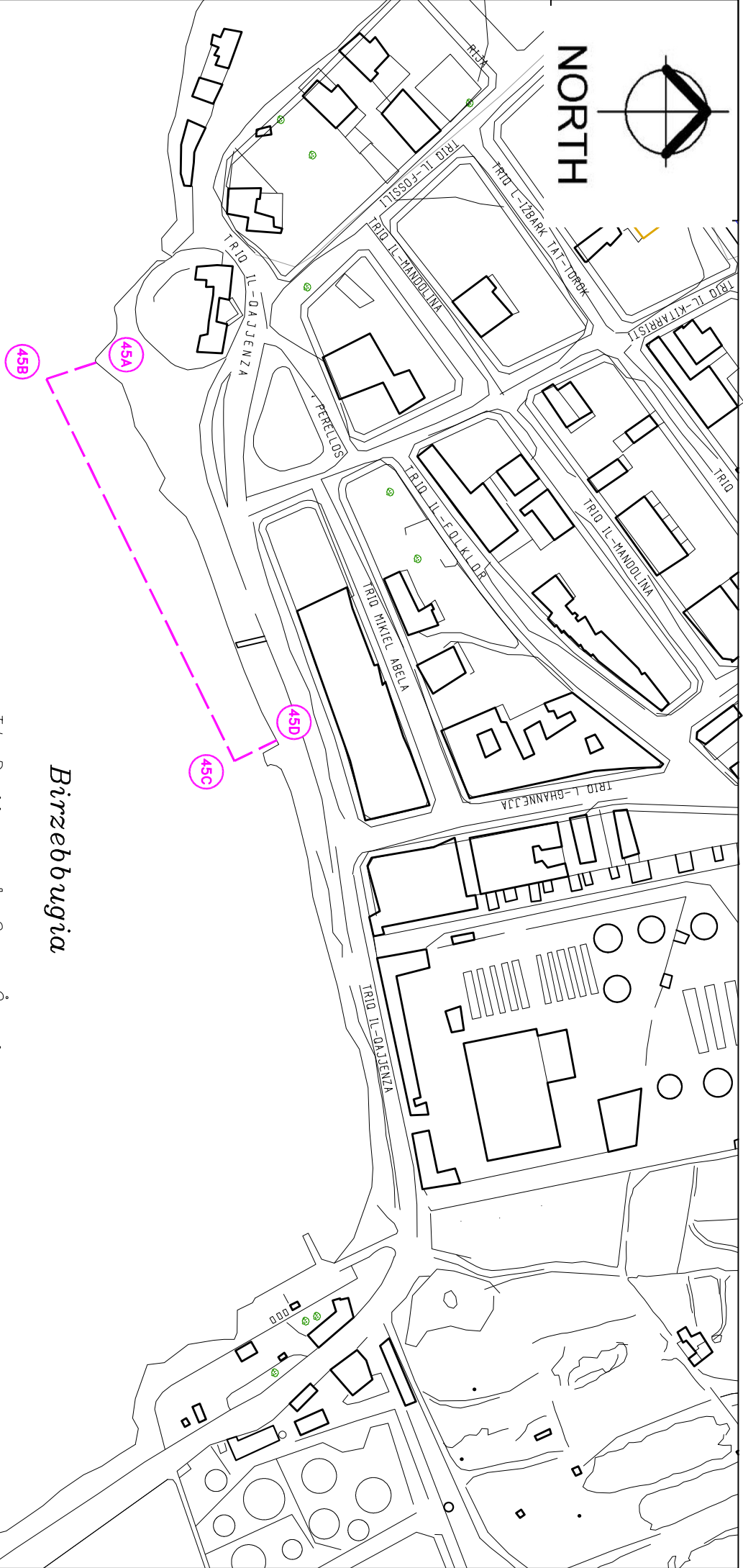


Figure 45



NORTH

Positions Refer To WGS 84 Datum		
Position	Latitude	Longitude
46A	35° 49'.947	014° 31'.893
46B	35° 49'.879	014° 31'.862

Scale 1:2500

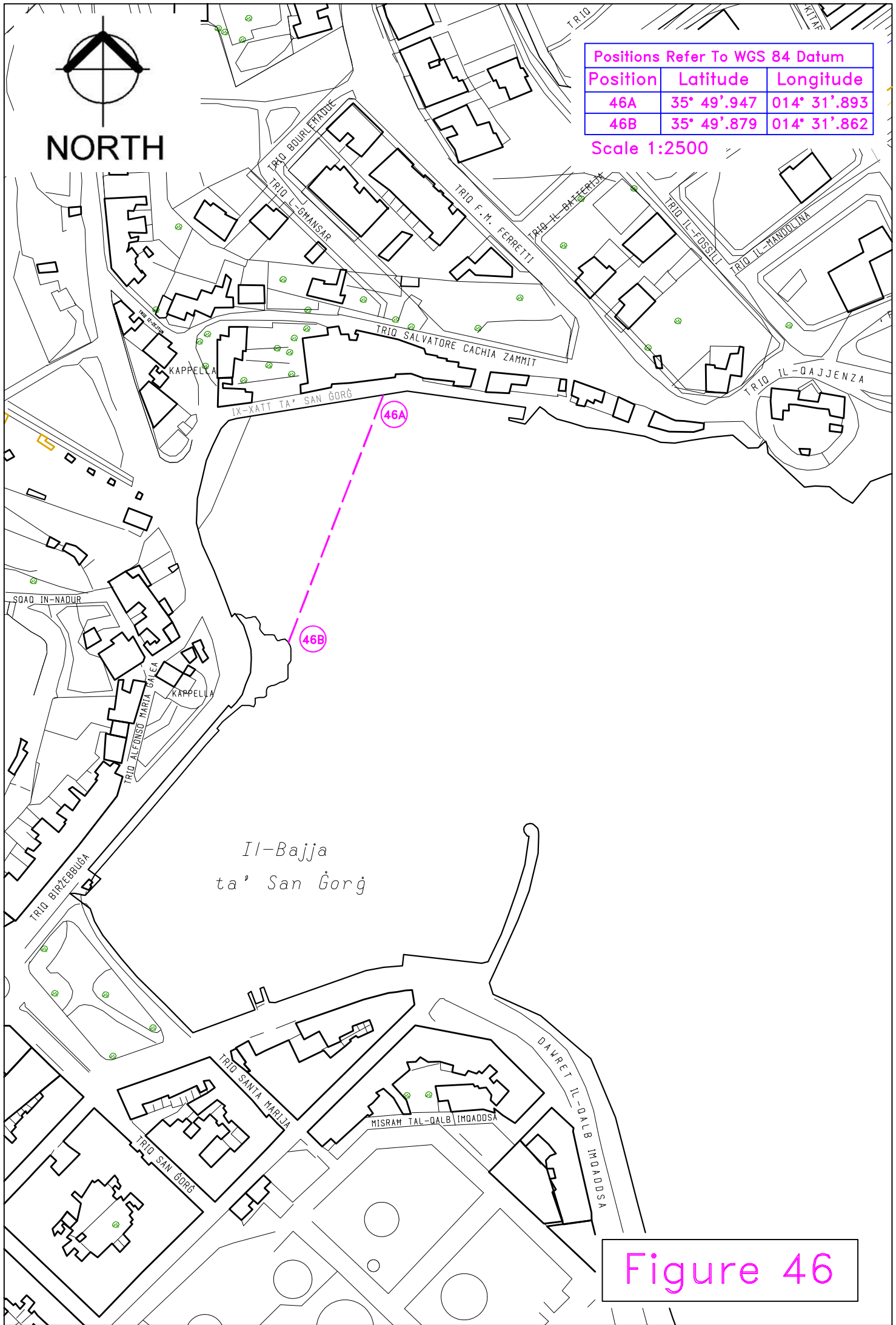
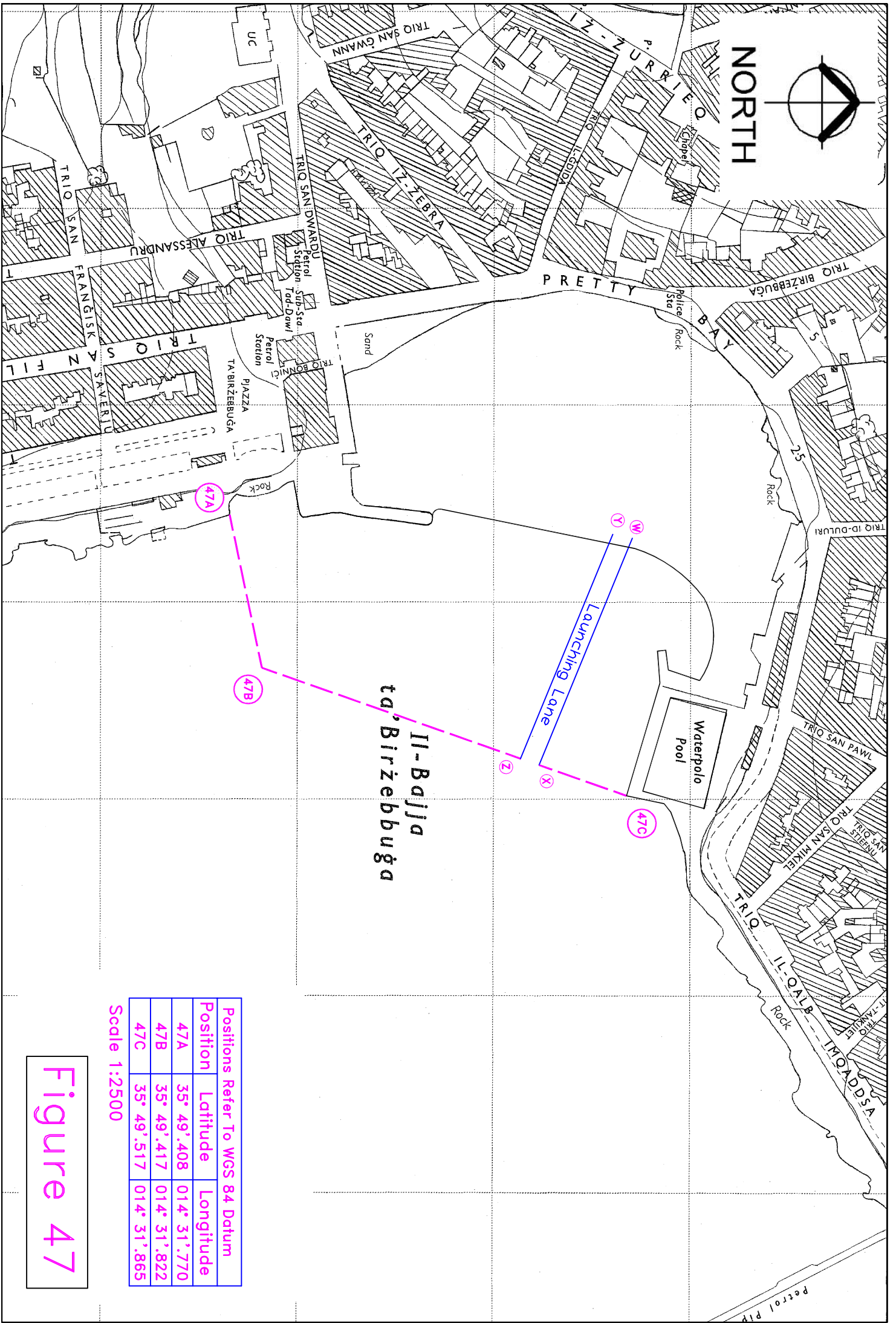


Figure 46



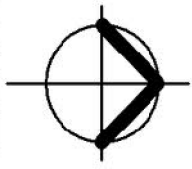
Il-Bajja ta' Birzebuġa

Position	Latitude	Longitude
47A	35° 49'.408	014° 31'.770
47B	35° 49'.417	014° 31'.822
47C	35° 49'.517	014° 31'.865

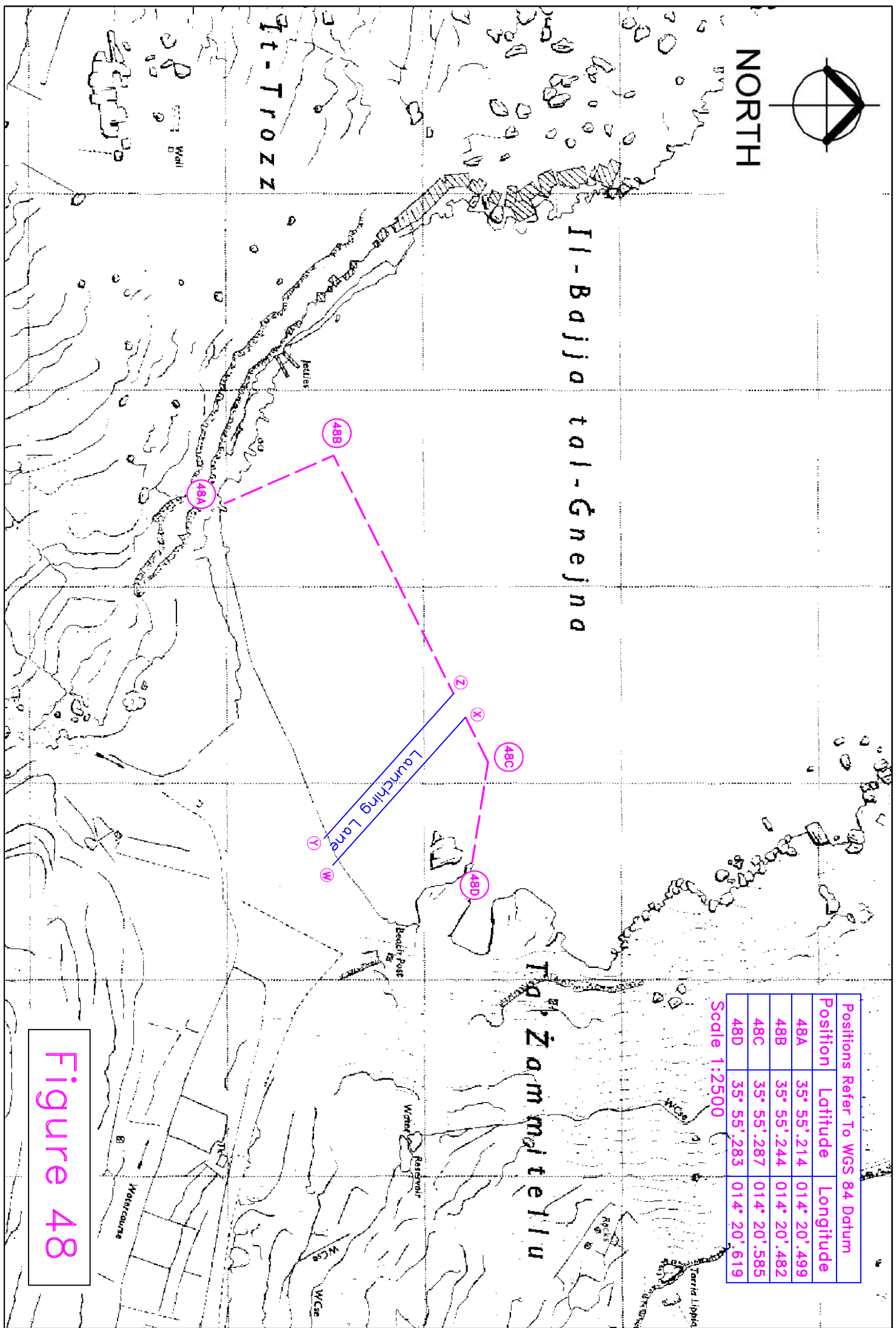
Scale 1:2500

Figure 47





NORTH



Positions Refer To WGS 84 Datum		
Position	Latitude	Longitude
48A	35° 55' 214	014° 20' 499
48B	35° 55' 244	014° 20' 482
48C	35° 55' 287	014° 20' 585
48D	35° 55' 283	014° 20' 619

Scale 1:2500

Figure 48

Positions Refer To WGS 84 Datum

Position	Latitude	Longitude
49A	35° 55'.782	014° 20'.698
49B	35° 55'.801	014° 20'.588
49C	35° 55'.717	014° 20'.496

Scale 1:2500

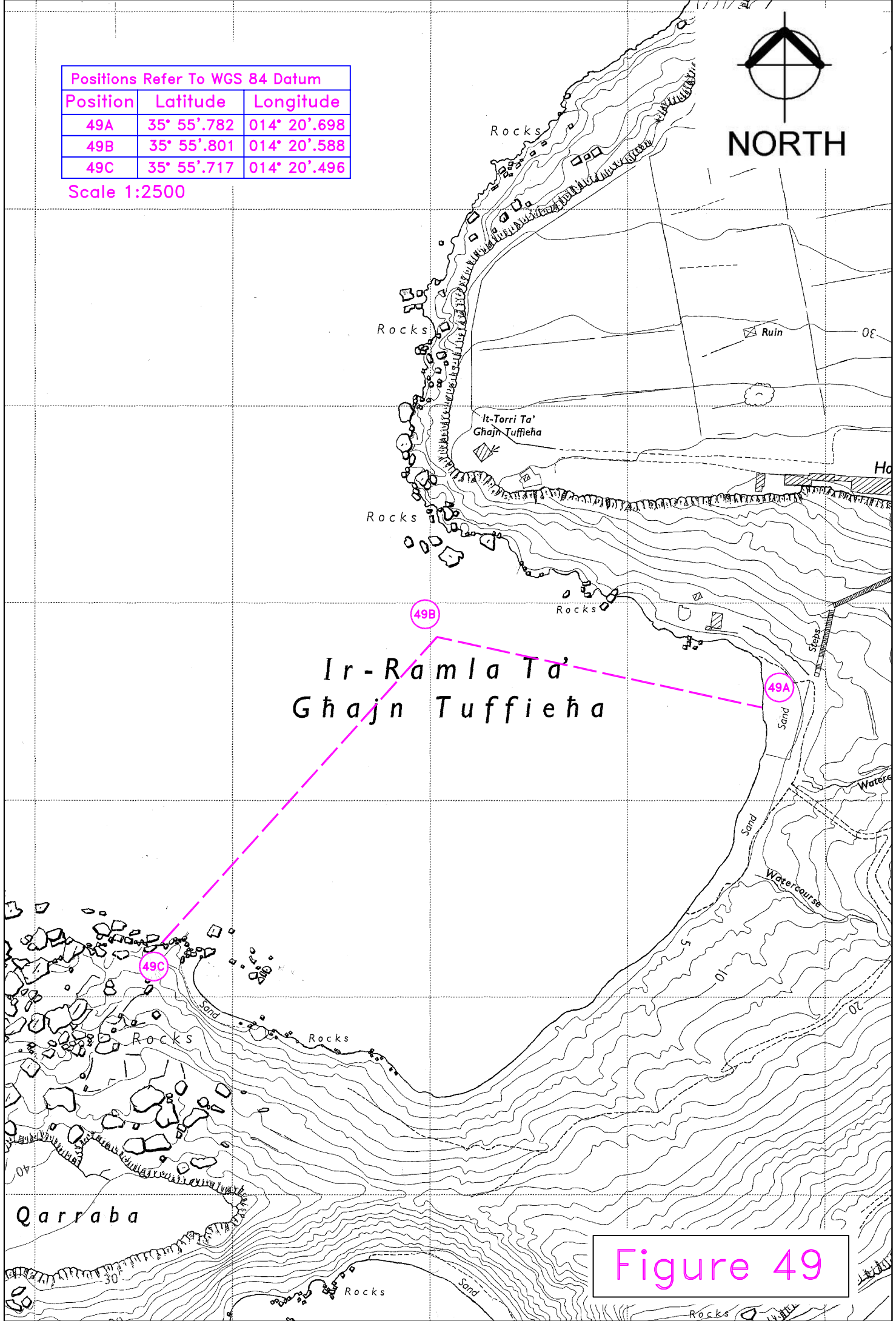
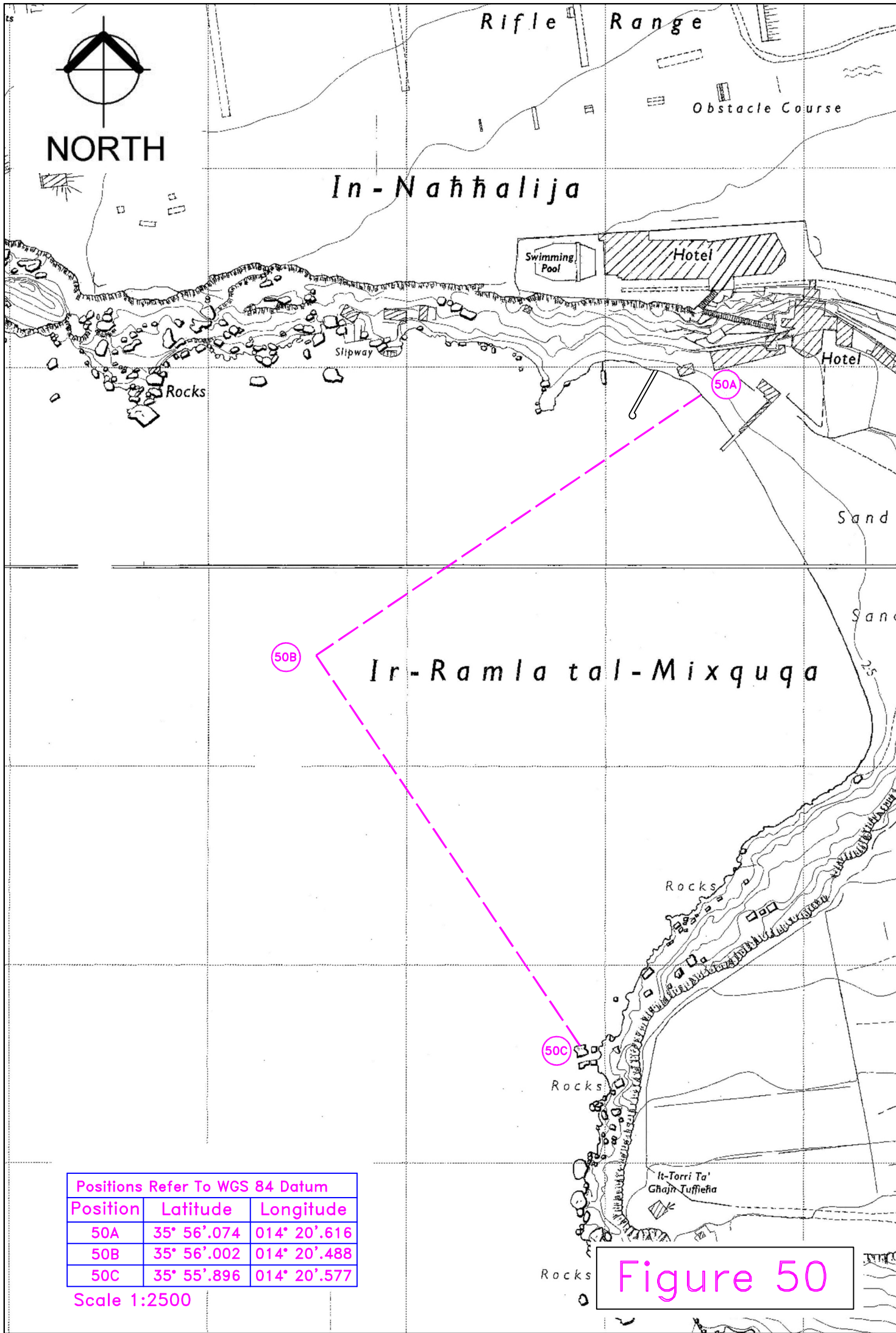


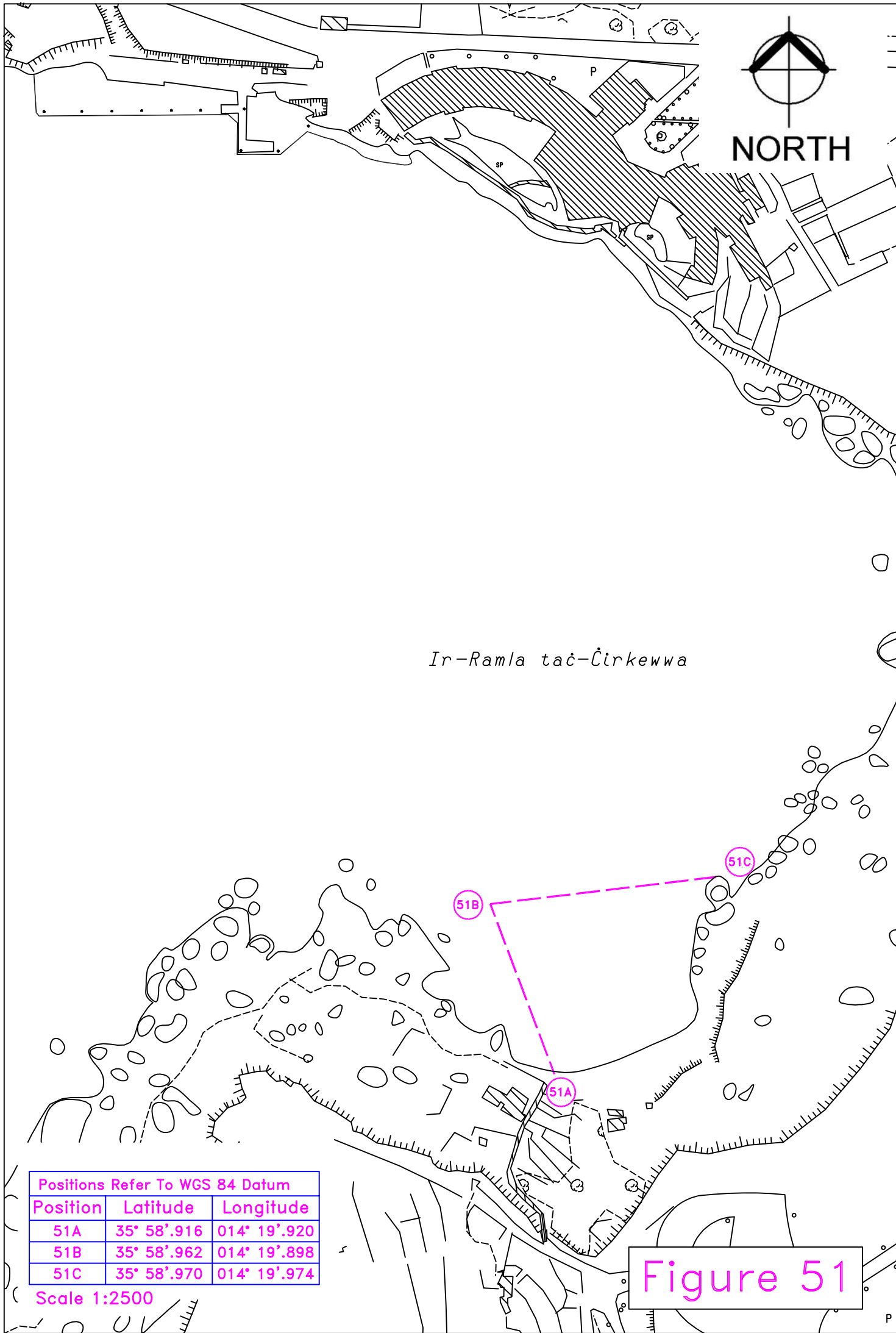
Figure 49



Positions Refer To WGS 84 Datum		
Position	Latitude	Longitude
50A	35° 56'.074	014° 20'.616
50B	35° 56'.002	014° 20'.488
50C	35° 55'.896	014° 20'.577

Scale 1:2500

Figure 50



*Ir-Ramla taċ-Ċirkewwa*

Positions Refer To WGS 84 Datum		
Position	Latitude	Longitude
51A	35° 58'.916	014° 19'.920
51B	35° 58'.962	014° 19'.898
51C	35° 58'.970	014° 19'.974

Scale 1:2500

Figure 51