



PORTS AND YACHTING DIRECTORATE

## LOCAL NOTICE TO MARINERS N° 033 of 2024

Our Ref: **TM/PYD/0001/24**

25 April 2024



**Transport Malta**

Malta Transport Centre,  
Triq Pantar, Hal Lija, LJA 2021  
Malta

Tel: (356) 2122 2203  
Fax: (356) 2125 0365  
Email: [info.tm@transport.gov.mt](mailto:info.tm@transport.gov.mt)

[www.transport.gov.mt](http://www.transport.gov.mt)

### Designated Restricted Areas - 2024

The Ports and Yachting Directorate, Transport Malta, notifies mariners owners of vessels and the general public that the following designated restricted areas to navigation have been established:

- A) At Xatt L-Aħmar - Gozo, the area joining the points A1, A2 and the intermediate coastline as shown on attached chart A.

Points	Latitude (N)	Longitude (E)
A1	36° 01'.142	014° 17'.273
A2	36° 01'.145	014° 17'.306

- B) In Il-Bajja ta' San Ġorġ, the area joining the points B1, B2, B3, B4 and the intermediate coastline as shown on attached chart B.

Points	Latitude (N)	Longitude (E)
B1	35° 55'.685	014° 29'.501
B2	35° 55'.666	014° 29'.519
B3	35° 55'.650	014° 29'.452
B4	35° 55'.650	014° 29'.436

- C) In Il-Bajja ta' San Gorg, the area joining the points C1, C2, C3, C4 and the intermediate coastline as shown on attached chart C.

Points	Latitude (N)	Longitude (E)
C1	35° 55'.575	014° 29'.570
C2	35° 55'.586	014° 29'.585
C3	35° 55'.590	014° 29'.598
C4	35° 55'.583	014° 29'.642



Transport Malta

D) At Il-Ponta ta' Dragnara, the area joining the points D1, D2, D3, D4 and the intermediate coastline as shown on attached chart D.

Points	Latitude (N)	Longitude (E)
D1	35° 55'.527	014° 29'.679
D2	35° 55'.499	014° 29'.704
D3	35° 55'.449	014° 29'.672
D4	35° 55'.459	014° 29'.617

E) In Il-Bajja tal-Balluta – Il-Bajja ta' San Giljan, the area joining the points E1, E2, E3, E4 and the intermediate coastline as shown on attached chart E.

Points	Latitude (N)	Longitude (E)
E1	35° 54'.931	014° 29'.627
E2	35° 54'.931	014° 29'.650
E3	35° 54'.898	014° 29'.650
E4	35° 54'.898	014° 29'.627

F) In Il-Bajja ta' Għar id-Dud - Sliema, the area joining the points F1, F2 and the intermediate coastline as shown on attached chart F.

Points	Latitude (N)	Longitude (E)
F1	35° 54'.816	014° 30'.477
F2	35° 54'.756	014° 30'.451

G) In Il-Bajja ta' San Gorg, the area joining the points G1, G2, G3, G4 and the intermediate coastline as shown on attached chart G.

Points	Latitude (N)	Longitude (E)
G1	35° 55'.576	014° 29'.391
G2	35° 55'.580	014° 29'.396
G3	35° 55'.591	014° 29'.450
G4	35° 55'.587	014° 29'.458



Transport Malta

H) In Il-Port ta' Marsamxett, the area joining the points H1, H2, H3, H4 and the intermediate coastline as shown on attached chart H.

Points	Latitude (N)	Longitude (E)
H1	35° 53'.903	014° 30'.276
H2	35° 53'.916	014° 30'.279
H3	35° 53'.928	014° 30'.301
H4	35° 53'.925	014° 30'.320

I) In Il-Bajja tax-Xwejni - Gozo, the area joining the points I1, I2, I3, I4 and the intermediate coastline as shown on attached chart I.

Points	Latitude (N)	Longitude (E)
I1	36° 04'.719	014° 14'.855
I2	36° 04'.737	014° 14'.883
I3	36° 04'.748	014° 14'.898
I4	36° 04'.761	014° 14'.911

J) In Il-Bajja ta' Marsalforn - Gozo, the area joining the points J1, J2, J3, J4 and the intermediate coastline as shown on attached chart J.

Points	Latitude (N)	Longitude (E)
J1	36° 04'.368	014° 15'.479
J2	36° 04'.369	014° 15'.499
J3	36° 04'.354	014° 15'.500
J4	36° 04'.354	014° 15'.477

K) In Sliema, a floating platform will be laid centred at point K1 as shown on attached chart K.

Points	Latitude (N)	Longitude (E)
K1	35° 54'.882	014° 30'.449



Transport Malta

- L) In Wied il-Għasri - Gozo, the area joining the points L1, L2, and the intermediate coastline as shown on the attached chart L.

Points	Latitude (N)	Longitude (E)
L1	36° 04'.732	014° 13'.705
L2	36° 04'.726	014° 13'.710

- M) In Il-Bajja ta' San Gorg, the area joining the points M1, M2, M3, M4 and the intermediate coastline as shown on attached chart M.

Points	Latitude (N)	Longitude (E)
M1	35° 55'.615	014° 29'.339
M2	35° 55'.609	014° 29'.342
M3	35° 55'.627	014° 29'.395
M4	35° 55'.633	014° 29'.392

- N) In Il-Port ta' Marsamxett (Ta' Xbiex area), the area joining the points N1, N2, N3, N4 and the intermediate coastline as shown on attached chart N.

Points	Latitude (N)	Longitude (E)
N1	35° 53'.946	014° 30'.044
N2	35° 53'.942	014° 30'.062
N3	35° 53'.889	014° 30'.045
N4	35° 53'.893	014° 30'.027

- O) In Marsamxett Harbour (Valletta Water Polo Pitch area), the area joining the points O1, O2, O3 and the intermediate coastline as shown on attached chart O.

Points	Latitude (N)	Longitude (E)
O1	35° 54'.070	014° 30'.638
O2	35° 54'.138	014° 30'.724
O3	35° 54'.130	014° 30'.733



Transport Malta

P) In Il-Port il-Kbir (Kalkara Creek – Toqba area - Birgu), the area joining the points P1, P2, P3, P4 and the intermediate coastline as shown on attached chart P.

Points	Latitude (N)	Longitude (E)
P1	35° 53'.450	014° 31'.225
P2	35° 53'.452	014° 31'.228
P3	35° 53'.418	014° 31'.271
P4	35° 53'.411	014° 31'.263

Q) In Il-Port il-Kbir (Rinella Bay area), the area joining the points Q1, Q2 and the intermediate coastline as shown on attached chart Q.

Points	Latitude (N)	Longitude (E)
Q1	35° 53'.656	014° 31'.629
Q2	35° 53'.584	014° 31'.609

To always ensure safety, no vessel, craft, or other object, whether mechanically driven or not, is to enter these designated restricted areas. Furthermore, the use of fishing gear/implements is not allowed in these areas.

These designated restricted areas may be in place any time between Wednesday 1<sup>st</sup> May 2024 and Monday 30<sup>th</sup> September 2024. All designated restricted areas, except for the floating platform, will be delineated by ropes, which will be kept afloat by coloured buoys.

Owners of vessels moored within these designated restricted areas are advised to remove their vessels and mooring buoys immediately. Any vessels and mooring buoys left in these areas may be removed by the respective operators. No liability whatsoever, will be borne by Transport Malta for any damage to vessels or any damage/loss of mooring buoys and ground tackles, that are left in these areas.

Mariners are informed that it is prohibited to secure/moor any vessel, craft, or object to any marker buoy, ropes, floating platform, and related gear delineating the designated restricted areas.

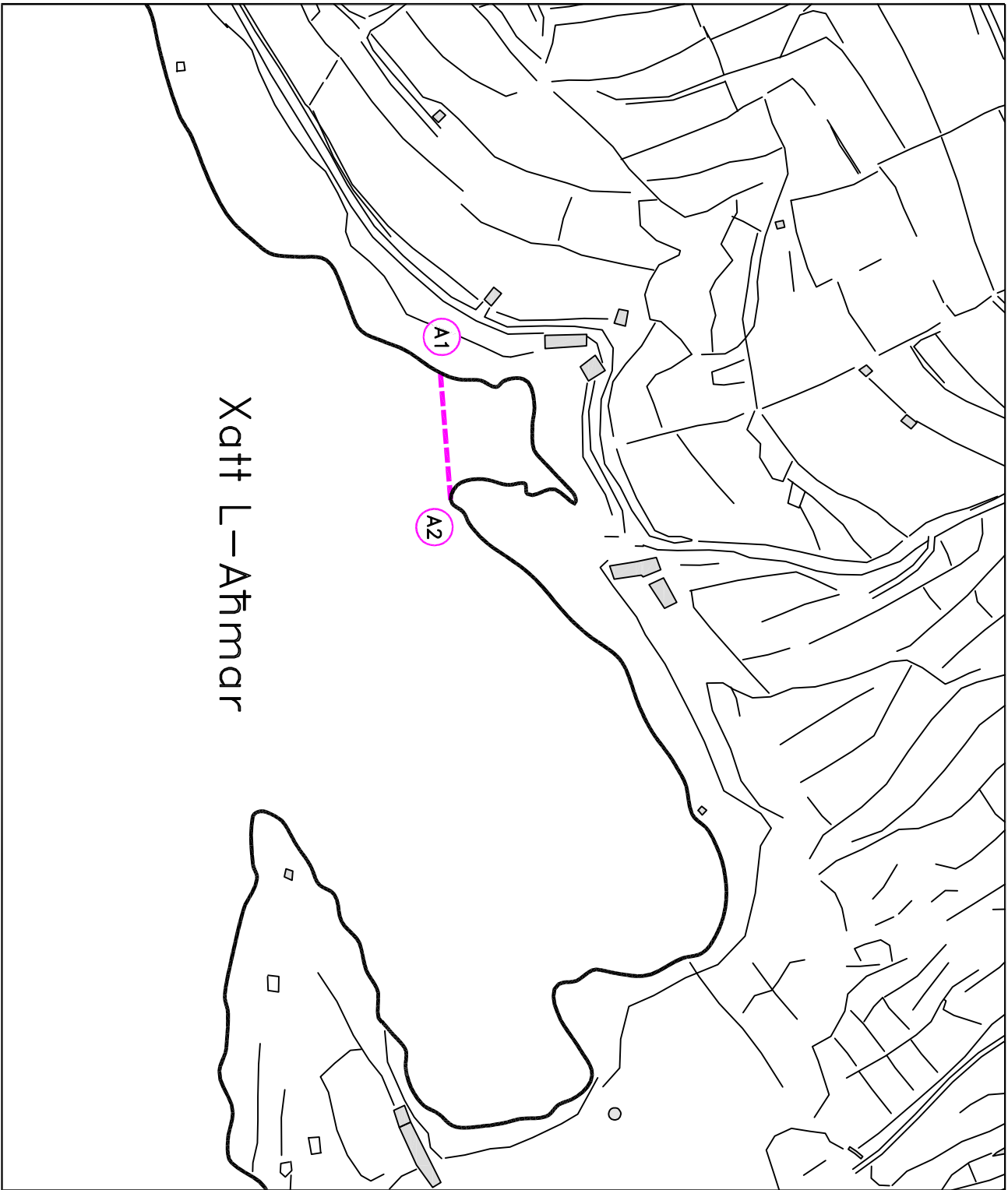
Position is referred to **WGS 84 DATUM.**

Chart Affected: **BA 177, 211, 2537, 2538**

© Transport Malta all rights reserved

**DISCLAIMER**

Whilst the Ports and Yachting Directorate, Transport Malta has endeavoured to ensure that the material supplied is suitable for the purpose described, it accepts no liability (to the maximum extent permitted by law) for any damage or loss of any nature arising from its use.  
The material supplied is used entirely at the Recipient's own risk.



Xatt L-Aħmar

Chart A

© Transport Malta all rights reserved

**DISCLAIMER**

Whilst the Ports and Yachting Directorate, Transport Malta has endeavoured to ensure that the material supplied is suitable for the purpose described, it accepts no liability (to the maximum extent permitted by law) for any damage or loss of any nature arising from its use.

The material supplied is used entirely at the Recipient's own risk.

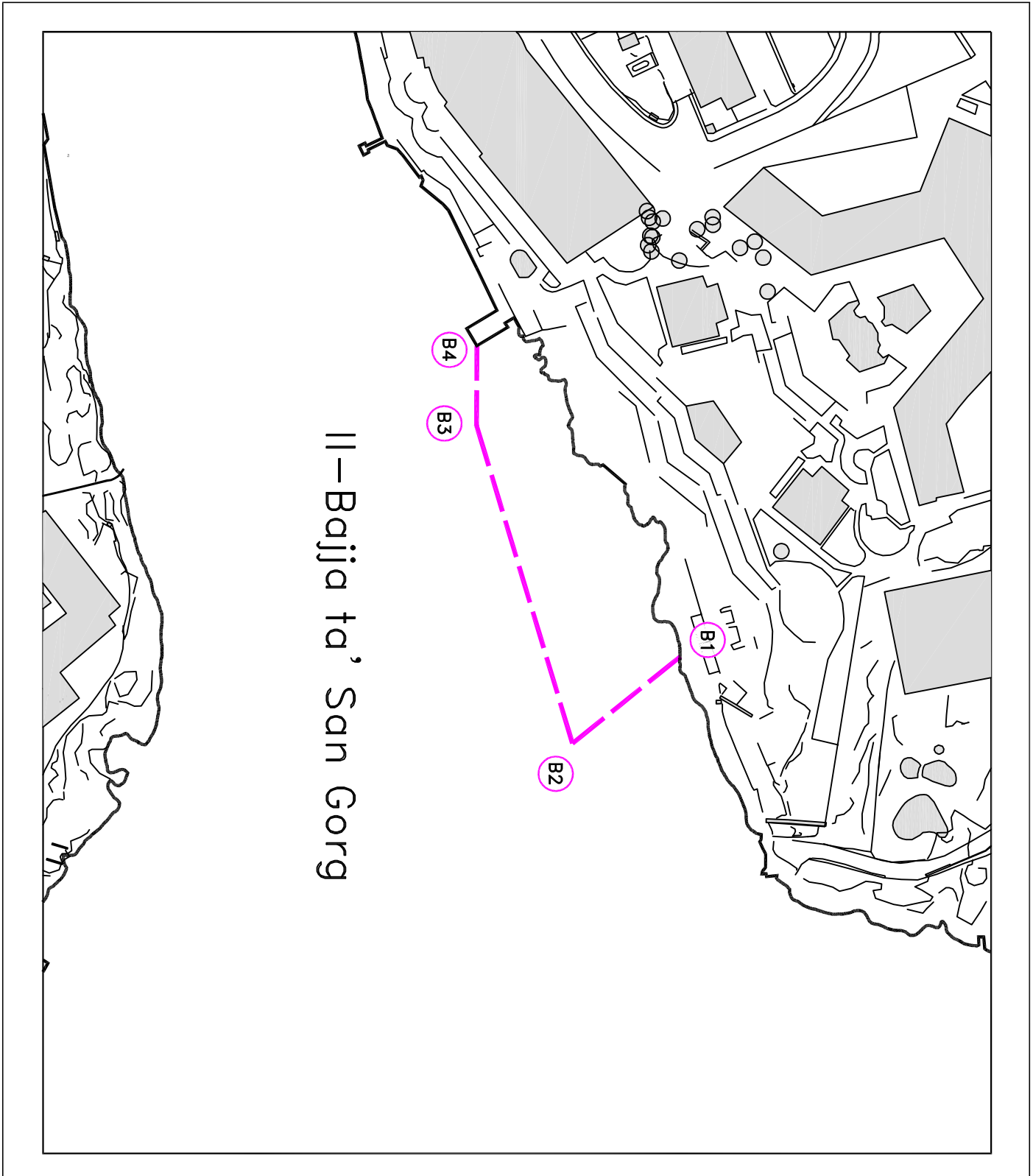
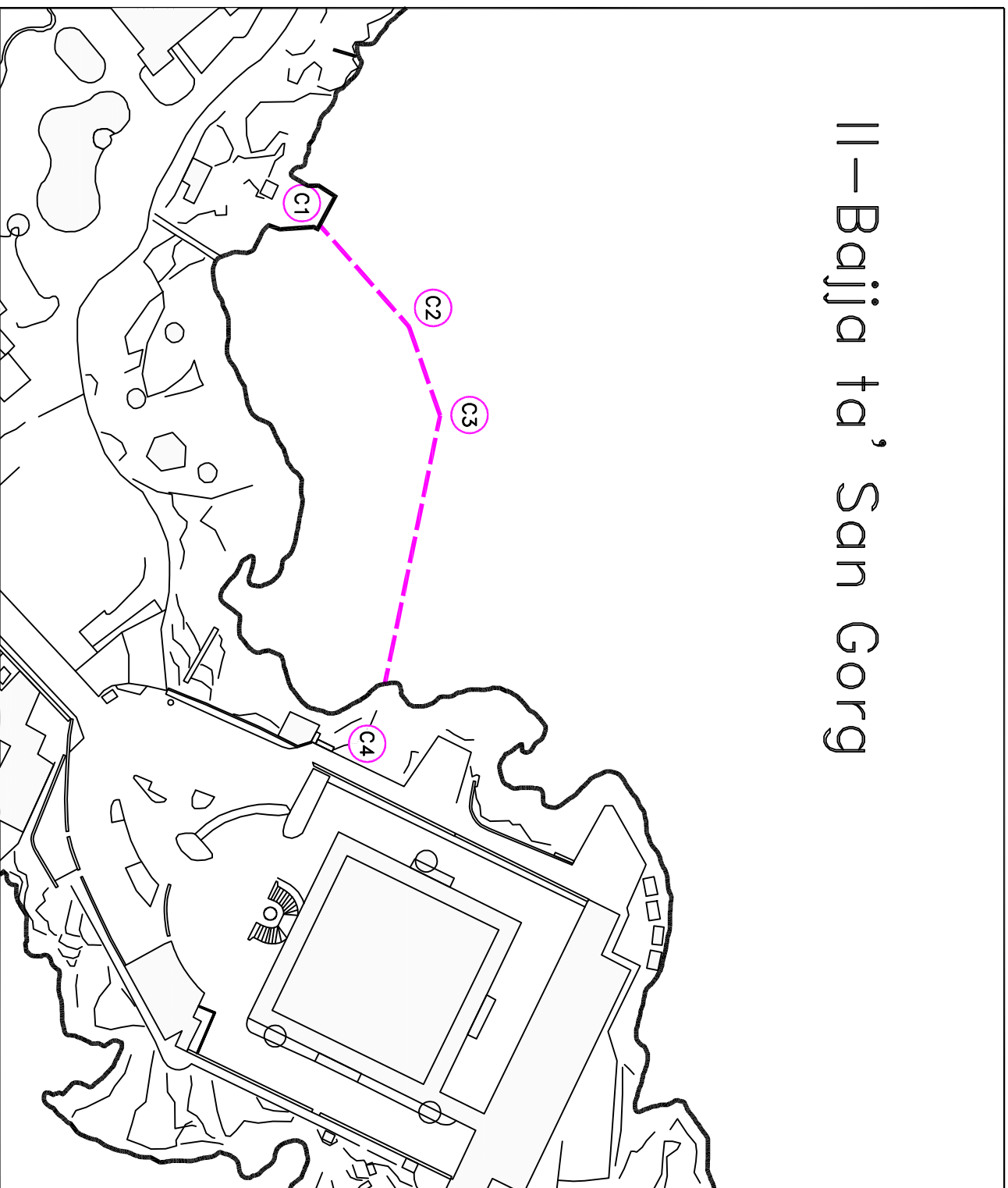


Chart B

# II – Bajja ta' San Gorg



© Transport Malta all rights reserved

## DISCLAIMER

Whilst the Ports and Yachting Directorate, Transport Malta has endeavoured to ensure that the material supplied is suitable for the purpose described, it accepts no liability (to the maximum extent permitted by law) for any damage or loss of any nature arising from its use.

The material supplied is used entirely at the Recipient's own risk.



© Transport Malta all rights reserved

**DISCLAIMER**

Whilst the Ports and Yachting Directorate, Transport Malta has endeavoured to ensure that the material supplied is suitable for the purpose described, it accepts no liability (to the maximum extent permitted by law) for any damage or loss of any nature arising from its use.

The material supplied is used entirely at the Recipient's own risk.

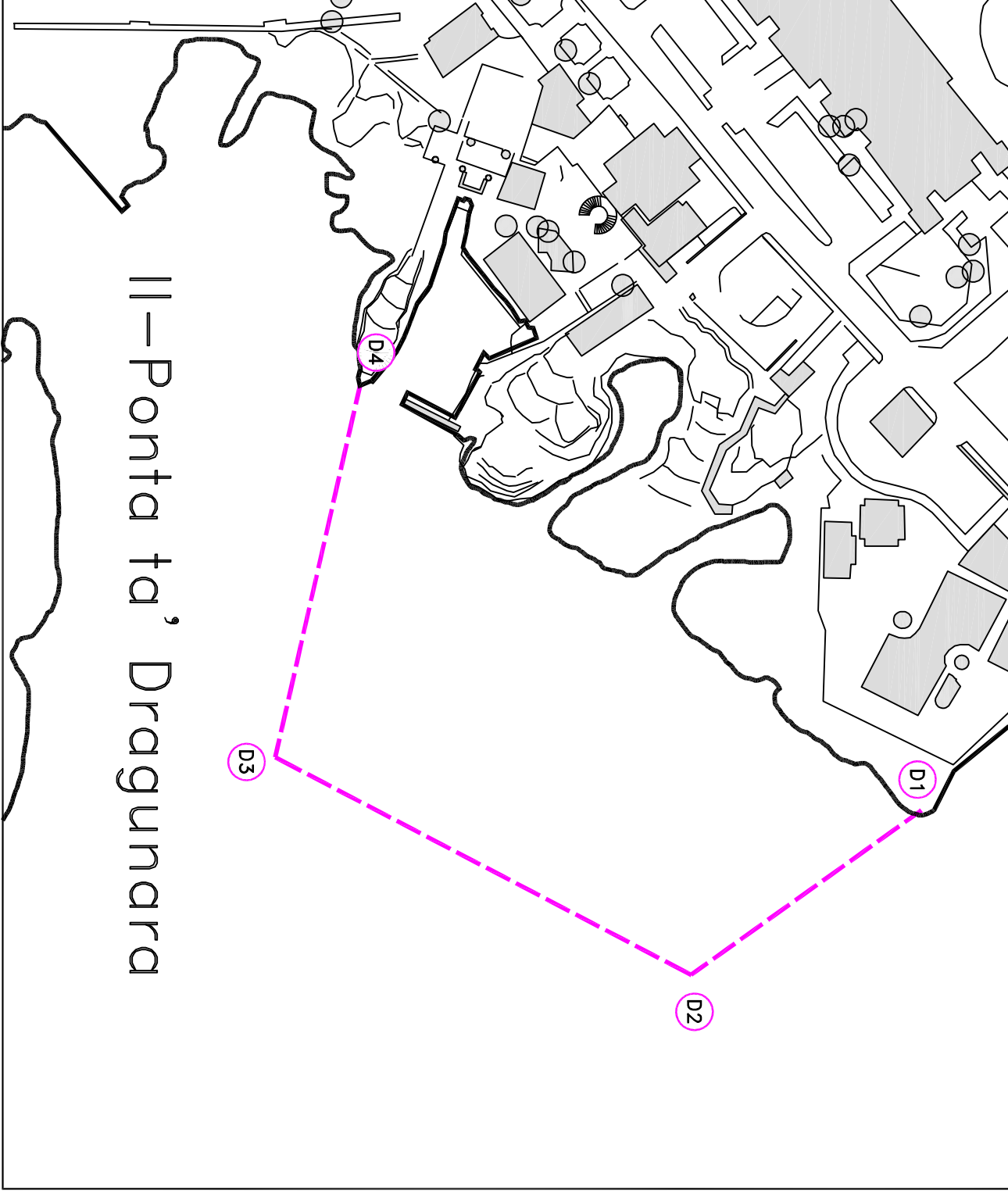
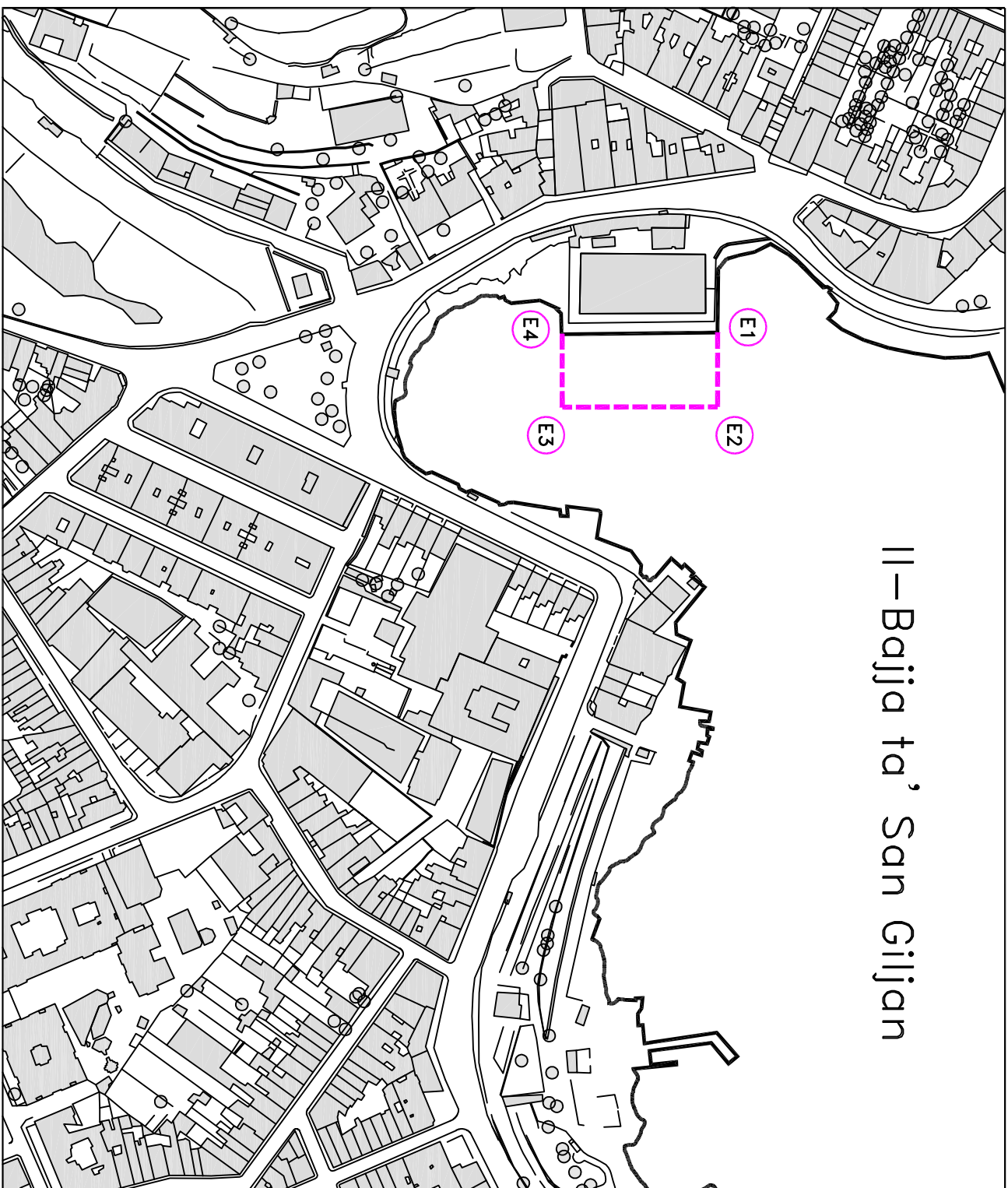


Chart D



## II – Bajja ta' San Giljan

© Transport Malta all rights reserved

### DISCLAIMER

Whilst the Ports and Yachting Directorate, Transport Malta has endeavoured to ensure that the material supplied is suitable for the purpose described, it accepts no liability (to the maximum extent permitted by law) for any damage or loss of any nature arising from its use.

The material supplied is used entirely at the Recipient's own risk.

© Transport Malta all rights reserved

DISCLAIMER

Whilst the Ports and Yachting Directorate, Transport Malta has endeavoured to ensure that the material supplied is suitable for the purpose described, it accepts no liability (to the maximum extent permitted by law) for any damage or loss of any nature arising from its use.

The material supplied is used entirely at the Recipient's own risk.

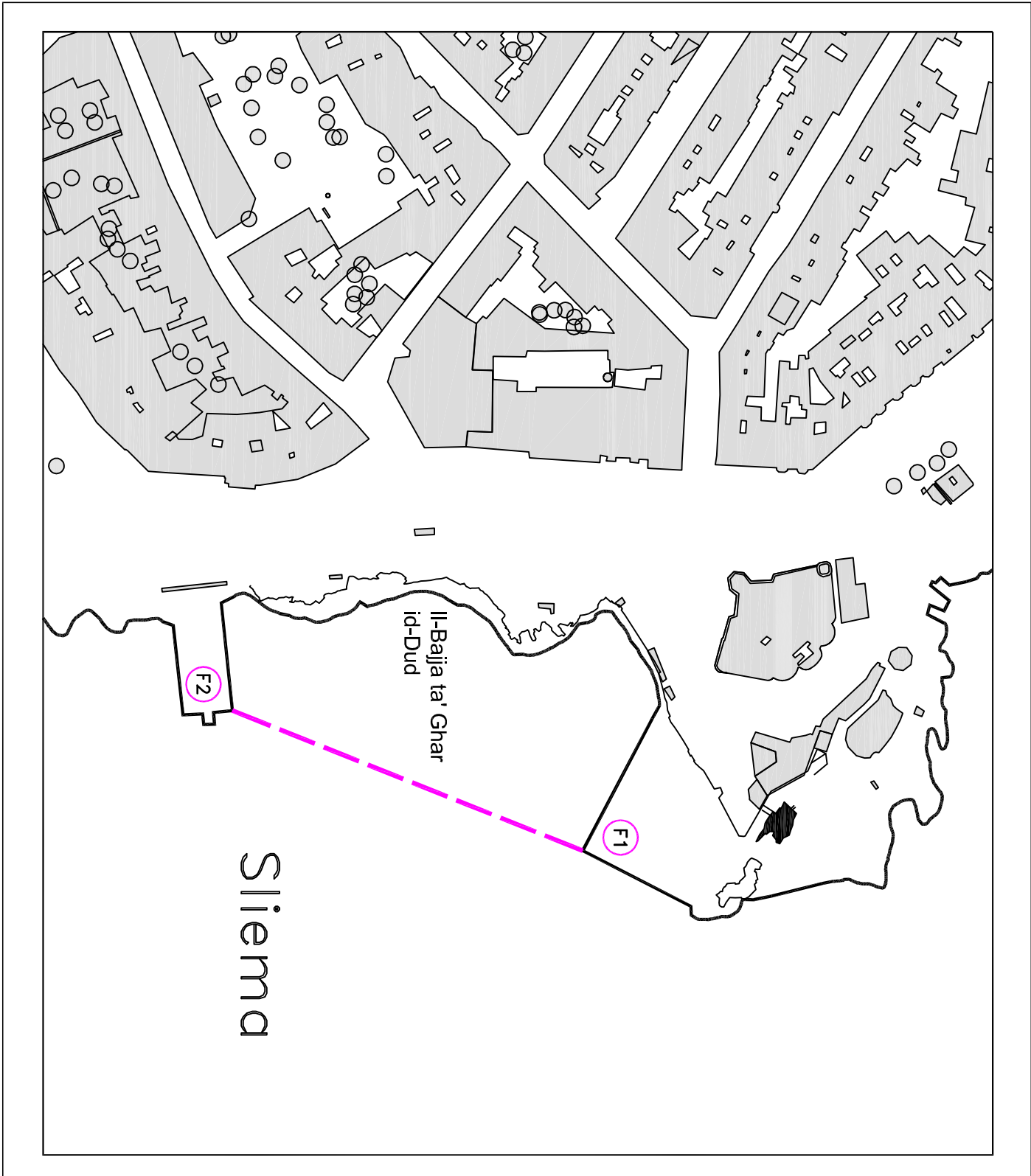
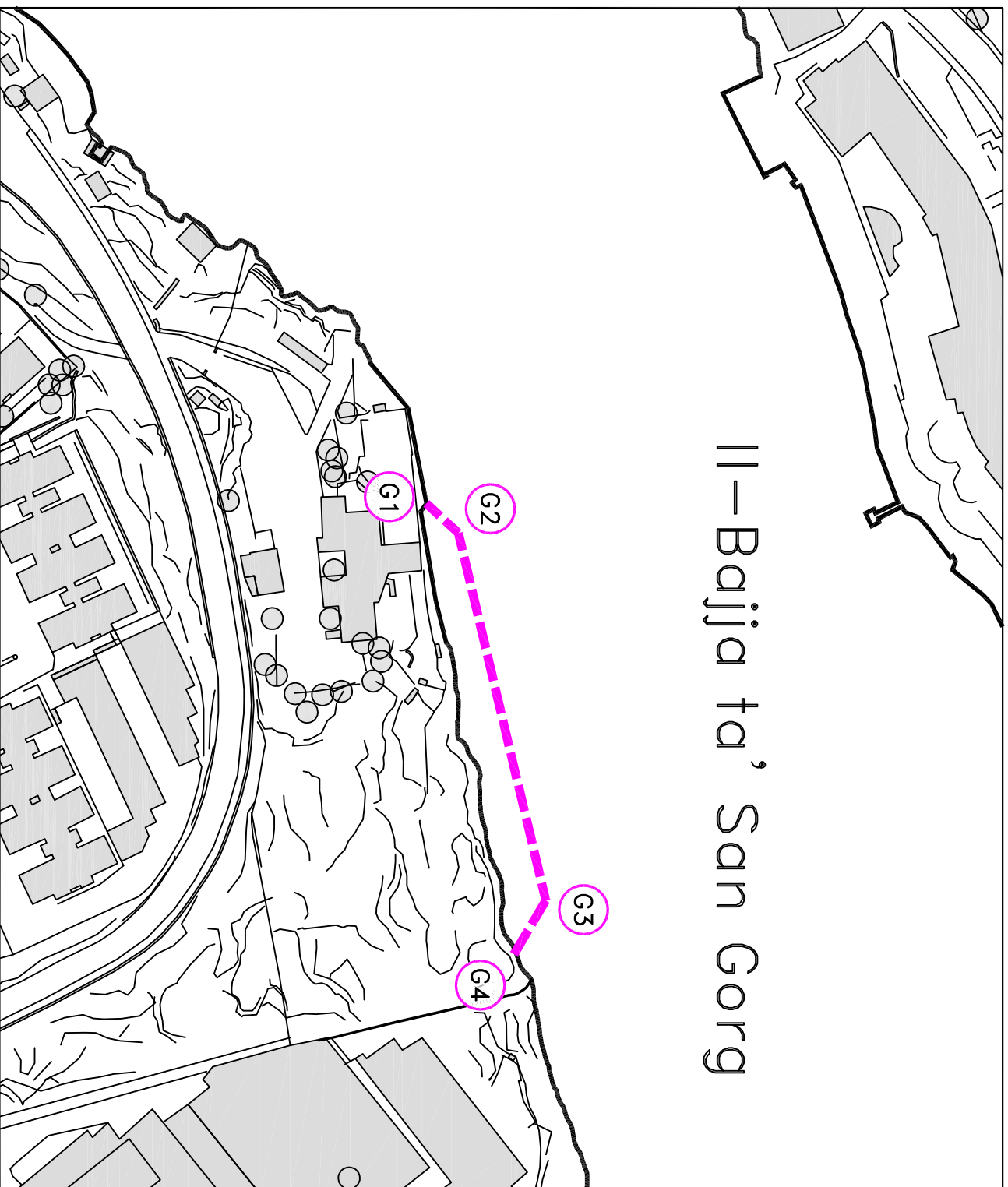


Chart F

# Il-Bajja ta' San Gorg



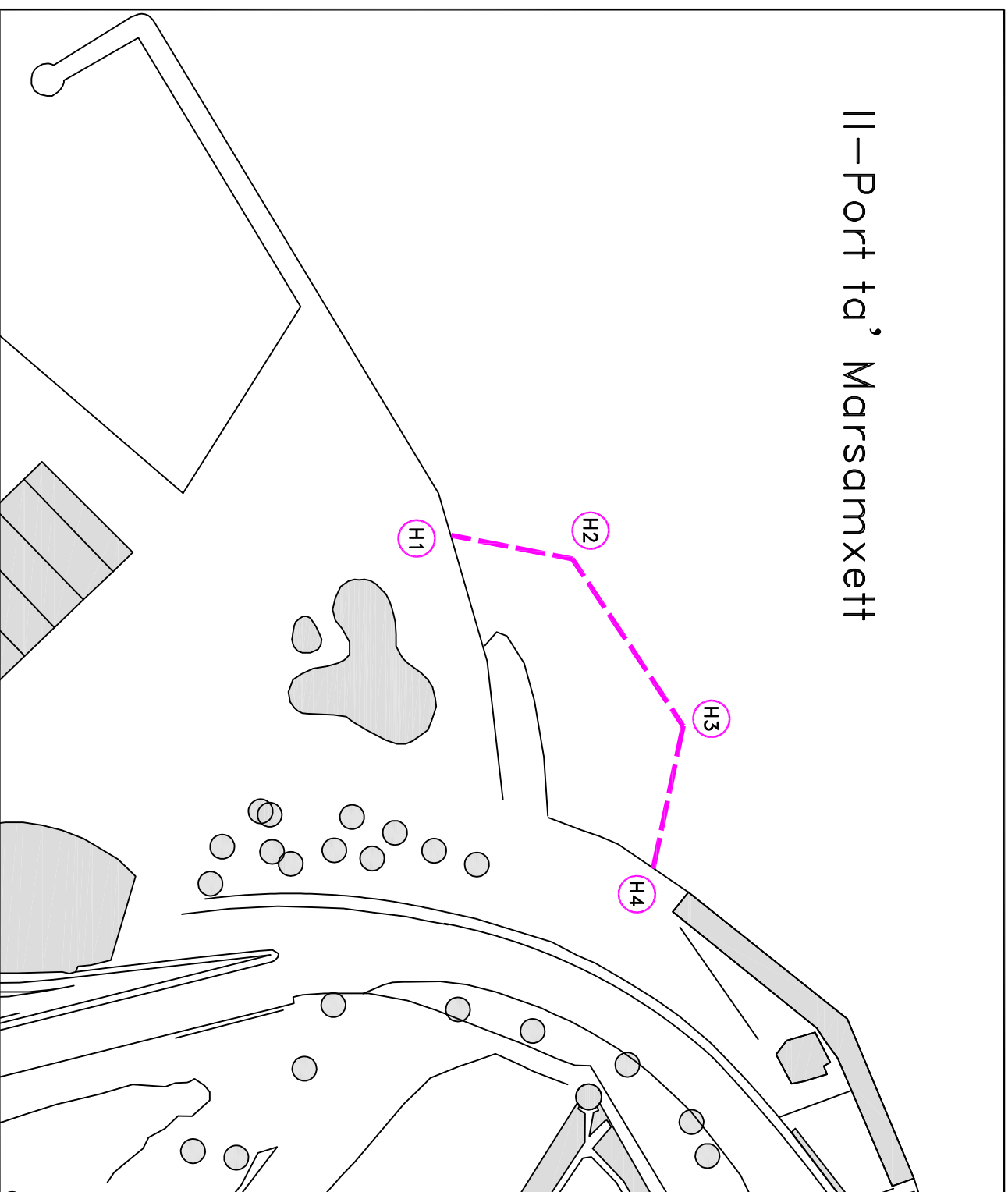
© Transport Malta all rights reserved

## DISCLAIMER

Whilst the Ports and Yachting Directorate, Transport Malta has endeavoured to ensure that the material supplied is suitable for the purpose described, it accepts no liability (to the maximum extent permitted by law) for any damage or loss of any nature arising from its use.

The material supplied is used entirely at the Recipient's own risk.

# II—Port ta' Marsamxett



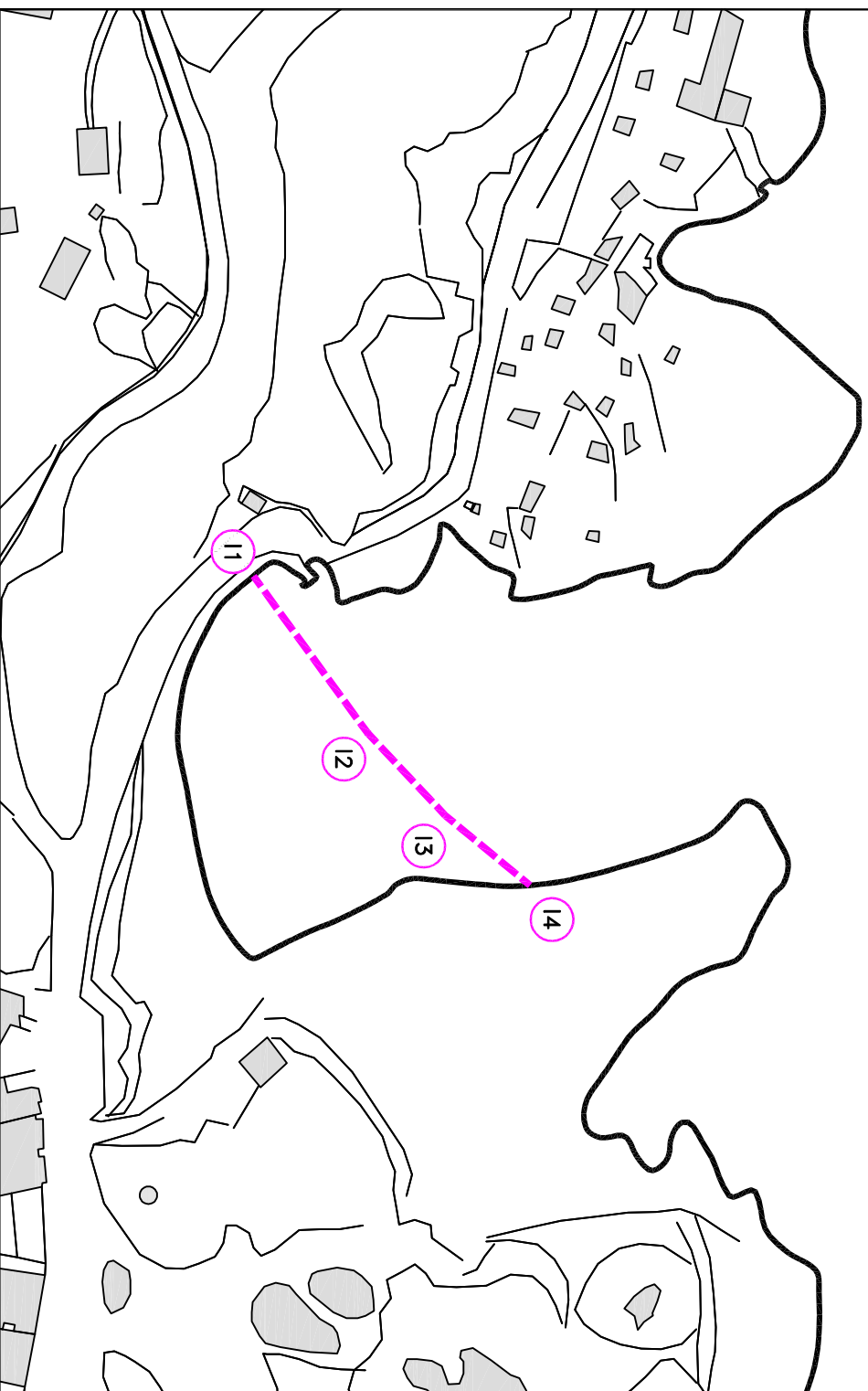
© Transport Malta all rights reserved

## DISCLAIMER

Whilst the Ports and Yachting Directorate, Transport Malta has endeavoured to ensure that the material supplied is suitable for the purpose described, it accepts no liability (to the maximum extent permitted by law) for any damage or loss of any nature arising from its use.

The material supplied is used entirely at the Recipient's own risk.

# 11 – Bajja ta' Xwejni



© Transport Malta all rights reserved

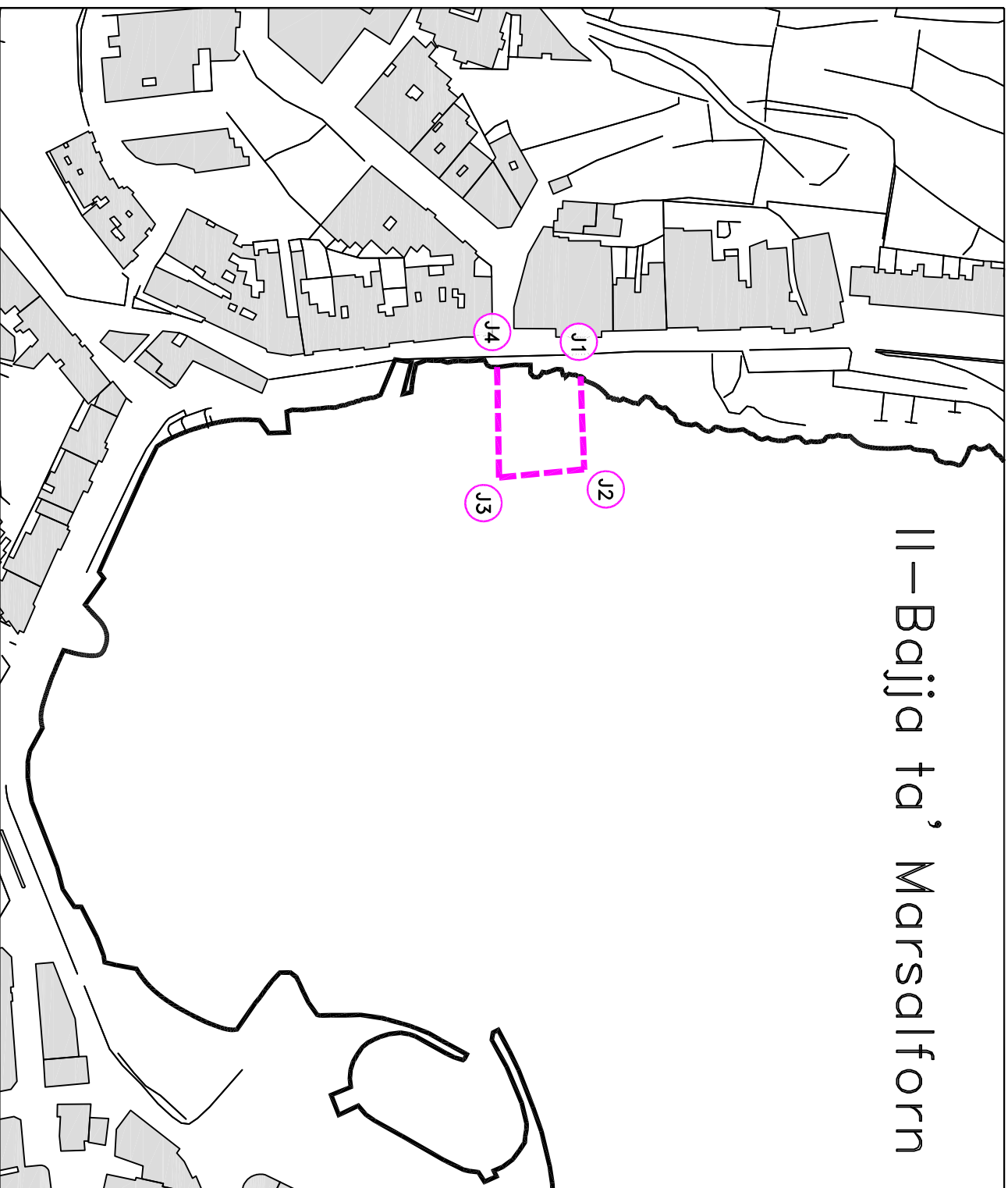
## DISCLAIMER

Whilst the Ports and Yachting Directorate, Transport Malta has endeavoured to ensure that the material supplied is suitable for the purpose described, it accepts no liability (to the maximum extent permitted by law) for any damage or loss of any nature arising from its use.

The material supplied is used entirely at the Recipient's own risk.



# II – Bajja ta' Marsalforn

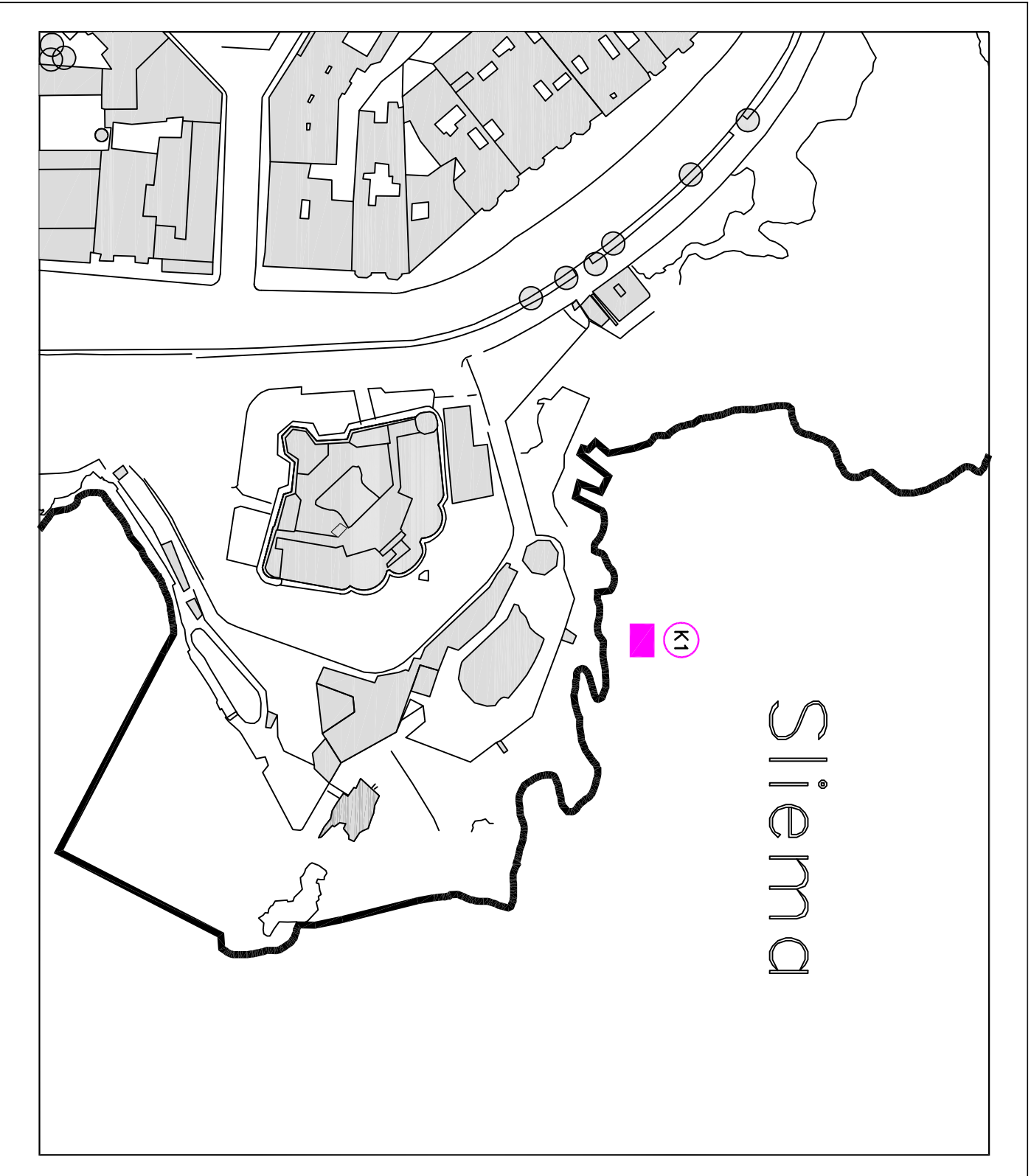


© Transport Malta all rights reserved

## DISCLAIMER

Whilst the Ports and Yachting Directorate, Transport Malta has endeavoured to ensure that the material supplied is suitable for the purpose described, it accepts no liability (to the maximum extent permitted by law) for any damage or loss of any nature arising from its use.

The material supplied is used entirely at the Recipient's own risk.



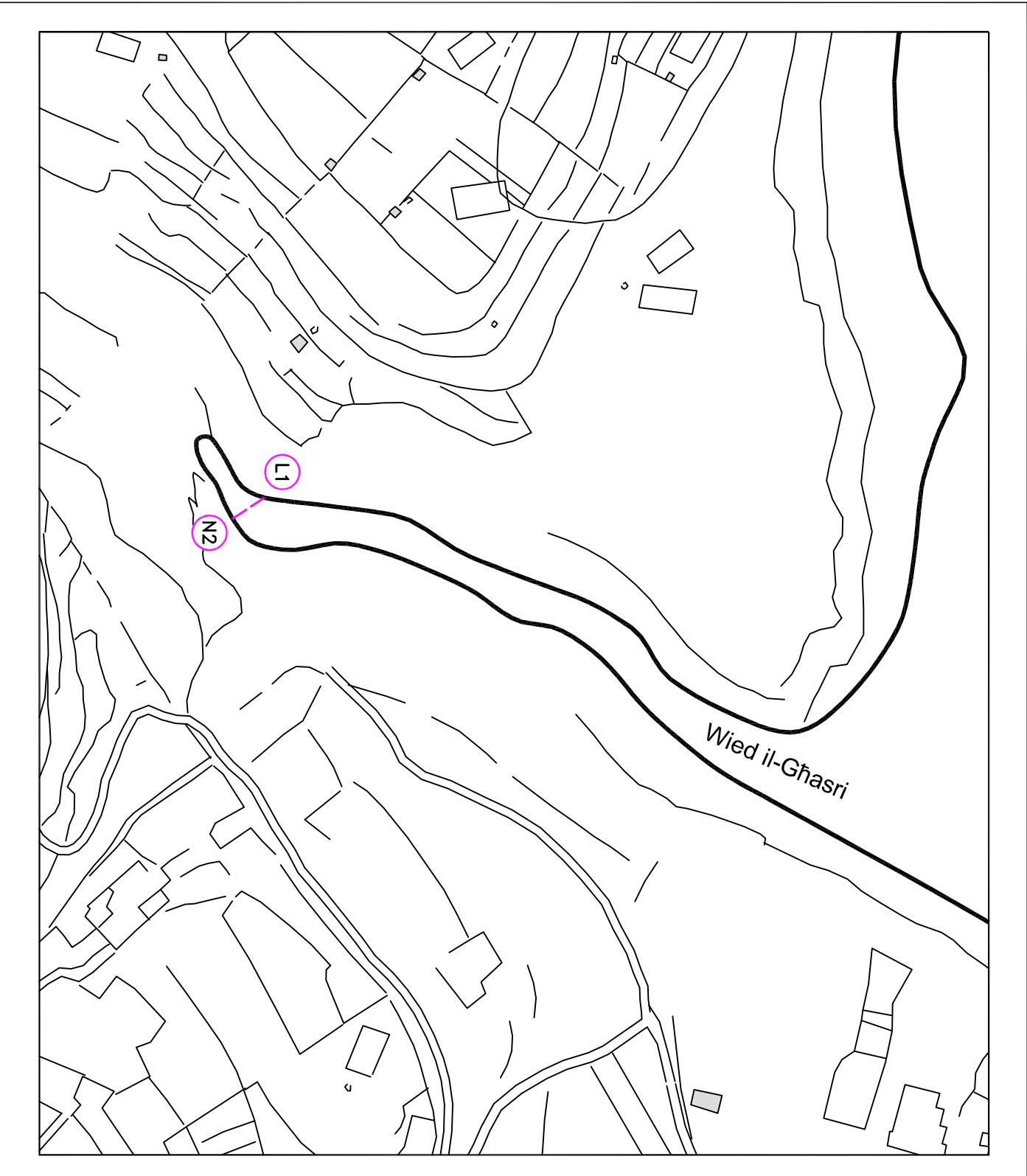
© Transport Malta all rights reserved

DISCLAIMER

Whilst the Ports and Yachting Directorate, Transport Malta has endeavoured to ensure that the material supplied is suitable for the purpose described, it accepts no liability (to the maximum extent permitted by law) for any damage or loss of any nature arising from its use.  
The material supplied is used entirely at the Recipient's own risk.

Chart K





© Transport Malta all rights reserved

**DISCLAIMER**

Whilst the Ports and Yachting Directorate, Transport Malta has endeavoured to ensure that the material supplied is suitable for the purpose described, it accepts no liability (to the maximum extent permitted by law) for any damage or loss of any nature arising from its use.  
The material supplied is used entirely at the Recipient's own risk.

Chart L

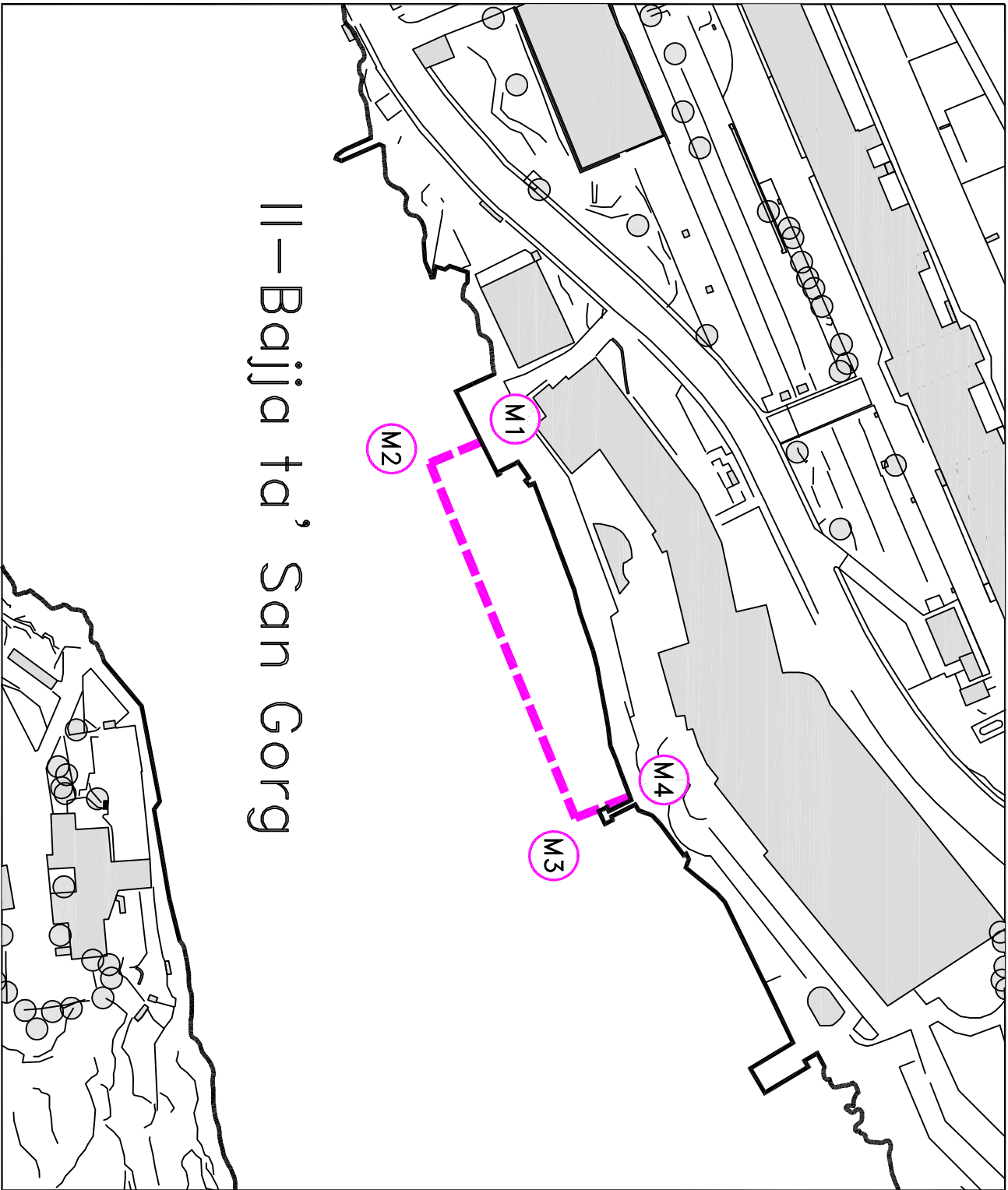
© Transport Malta all rights reserved

DISCLAIMER

Whilst the Ports and Yachting Directorate, Transport Malta has endeavoured to ensure that the material supplied is suitable for the purpose described, it accepts no liability (to the maximum extent permitted by law) for any damage or loss of any nature arising from its use.

The material supplied is used entirely at the Recipient's own risk.

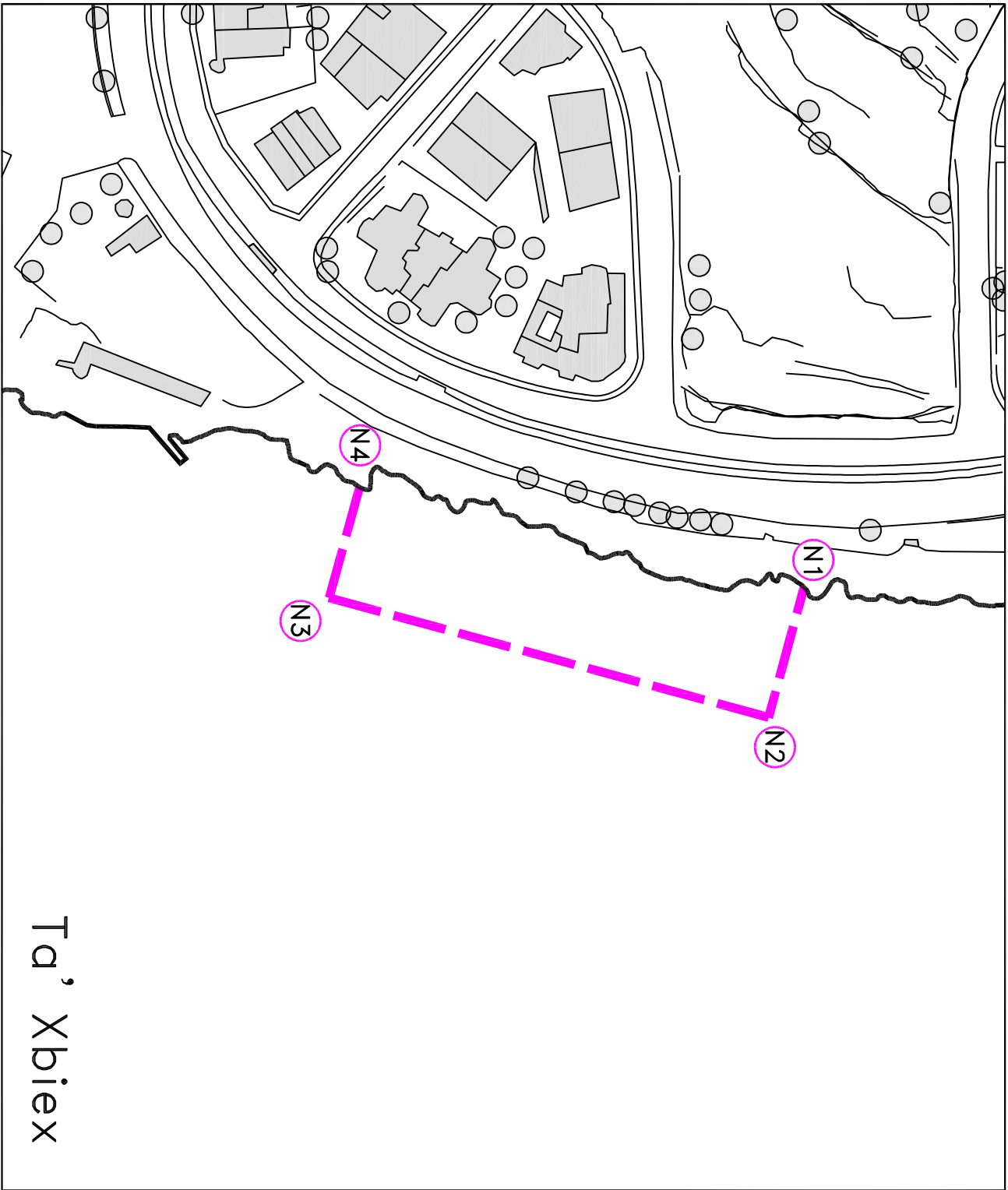
# Il-Bajja ta' San Gorg



© Transport Malta all rights reserved

DISCLAIMER

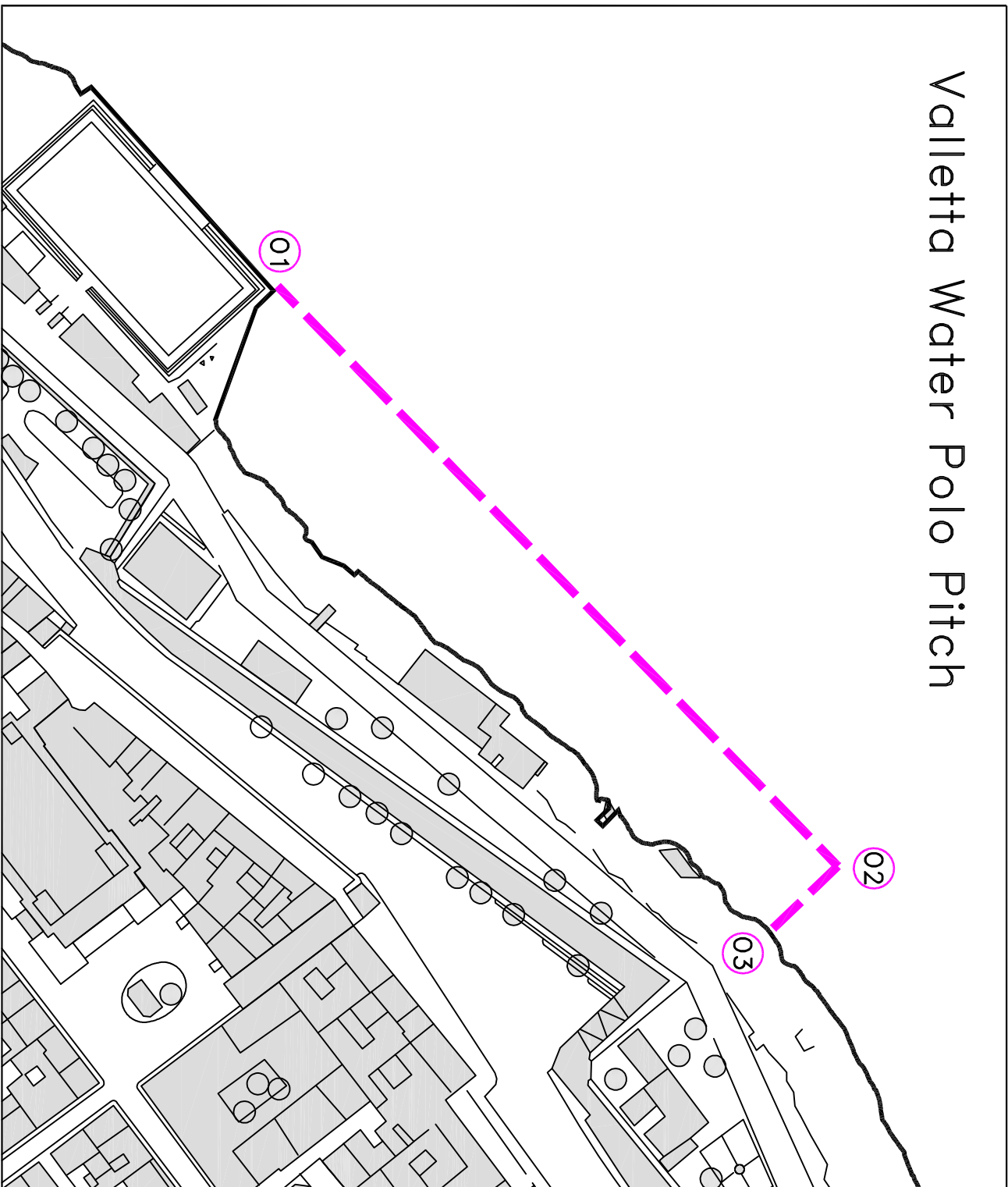
Whilst the Ports and Yachting Directorate, Transport Malta has endeavoured to ensure that the material supplied is suitable for the purpose described, it accepts no liability (to the maximum extent permitted by law) for any damage or loss of any nature arising from its use.  
The material supplied is used entirely at the Recipient's own risk.



Ta' Xbiex

Chart N

# Valletta Water Polo Pitch



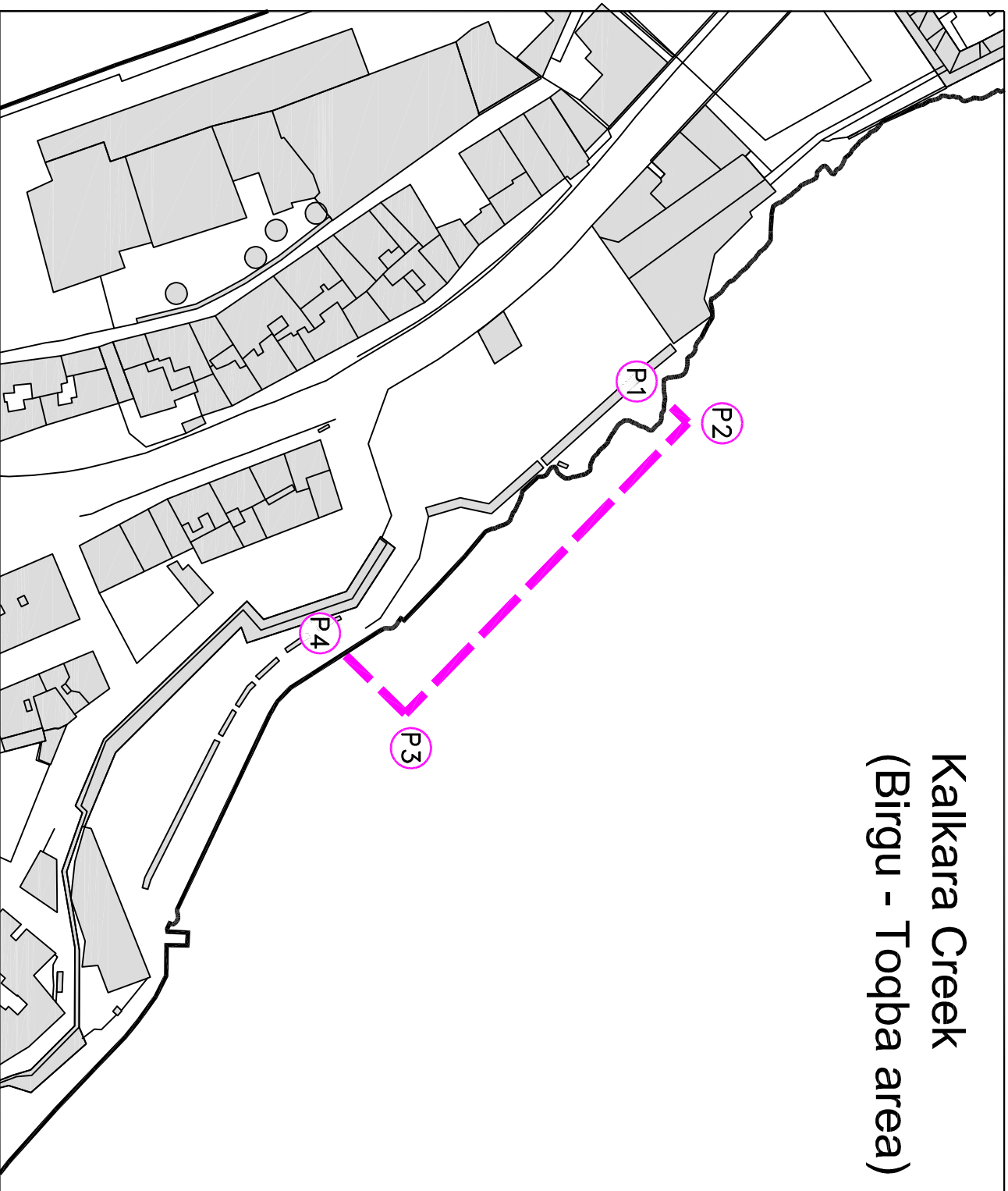
© Transport Malta all rights reserved

## DISCLAIMER

Whilst the Ports and Yachting Directorate, Transport Malta has endeavoured to ensure that the material supplied is suitable for the purpose described, it accepts no liability (to the maximum extent permitted by law) for any damage or loss of any nature arising from its use.

The material supplied is used entirely at the Recipient's own risk.

# Kalkara Creek (Birgu - Toqba area)



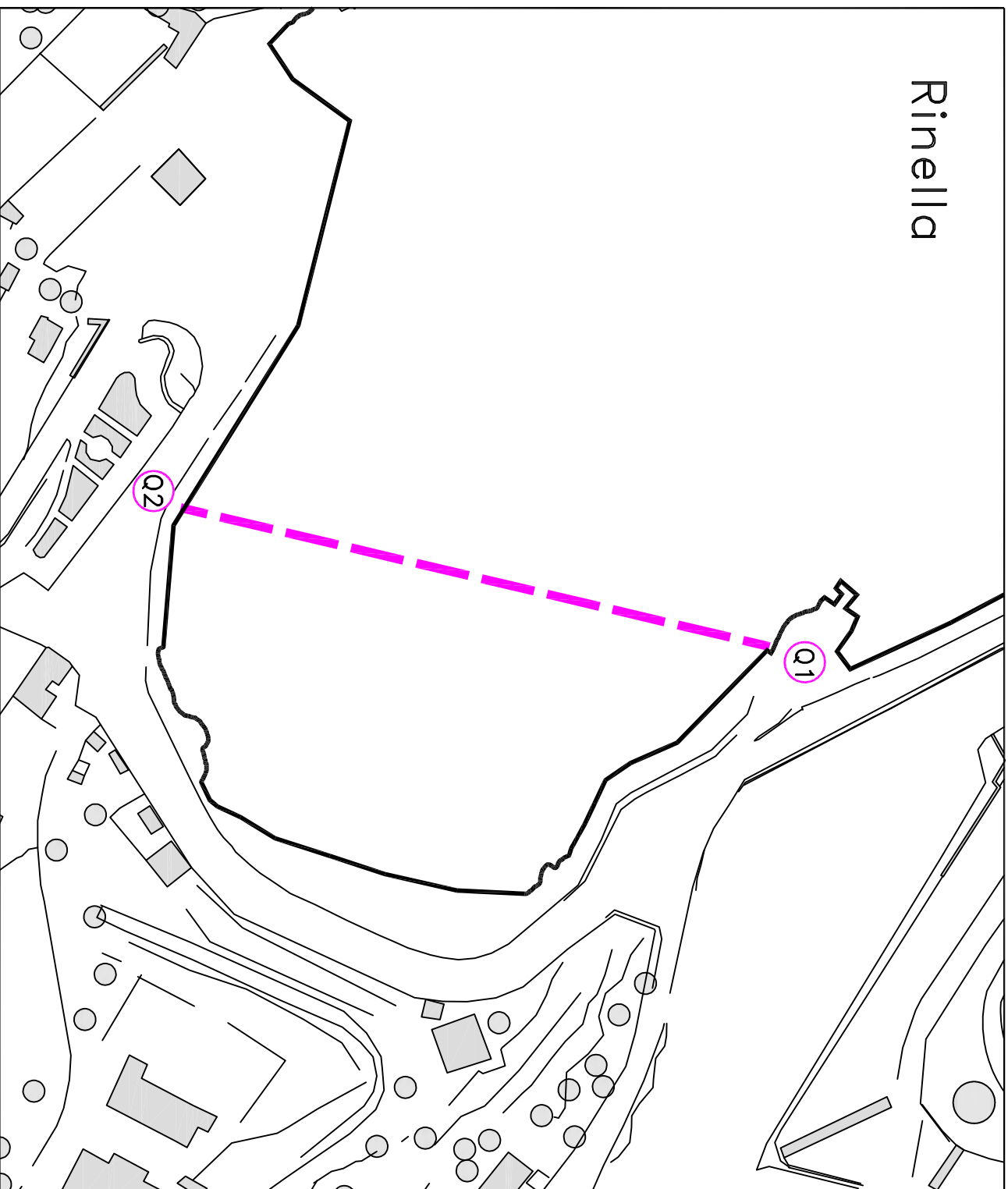
© Transport Malta all rights reserved

## DISCLAIMER

Whilst the Ports and Yachting Directorate, Transport Malta has endeavoured to ensure that the material supplied is suitable for the purpose described, it accepts no liability (to the maximum extent permitted by law) for any damage or loss of any nature arising from its use.

The material supplied is used entirely at the Recipient's own risk.

# Rinella



© Transport Malta all rights reserved

## DISCLAIMER

Whilst the Ports and Yachting Directorate, Transport Malta has endeavoured to ensure that the material supplied is suitable for the purpose described, it accepts no liability (to the maximum extent permitted by law) for any damage or loss of any nature arising from its use.

The material supplied is used entirely at the Recipient's own risk.