



PORTS AND YACHTING DIRECTORATE

## LOCAL NOTICE TO MARINERS N° 087 of 2023

Our Ref: **TM/PYD/83/97**

23 May 2023



**Transport Malta**

Malta Transport Centre,  
Triq Pantar, Hal Lija, LJA 2021  
Malta

Tel: (356) 2122 2203  
Fax: (356) 2125 0365  
Email: [info.tm@transport.gov.mt](mailto:info.tm@transport.gov.mt)

[www.transport.gov.mt](http://www.transport.gov.mt)

### Swimming part of an event from Cirkewwa to Valletta

The Ports and Yachting Directorate, Transport Malta, notifies mariners that a swimming / running event will be held on Saturday 3<sup>rd</sup> June 2023 from Cirkewwa to Valletta. There will be safety boats in each individual swim at all times.

The swimming part of the event will follow the route (as shown on the attached charts) and will be as follows:

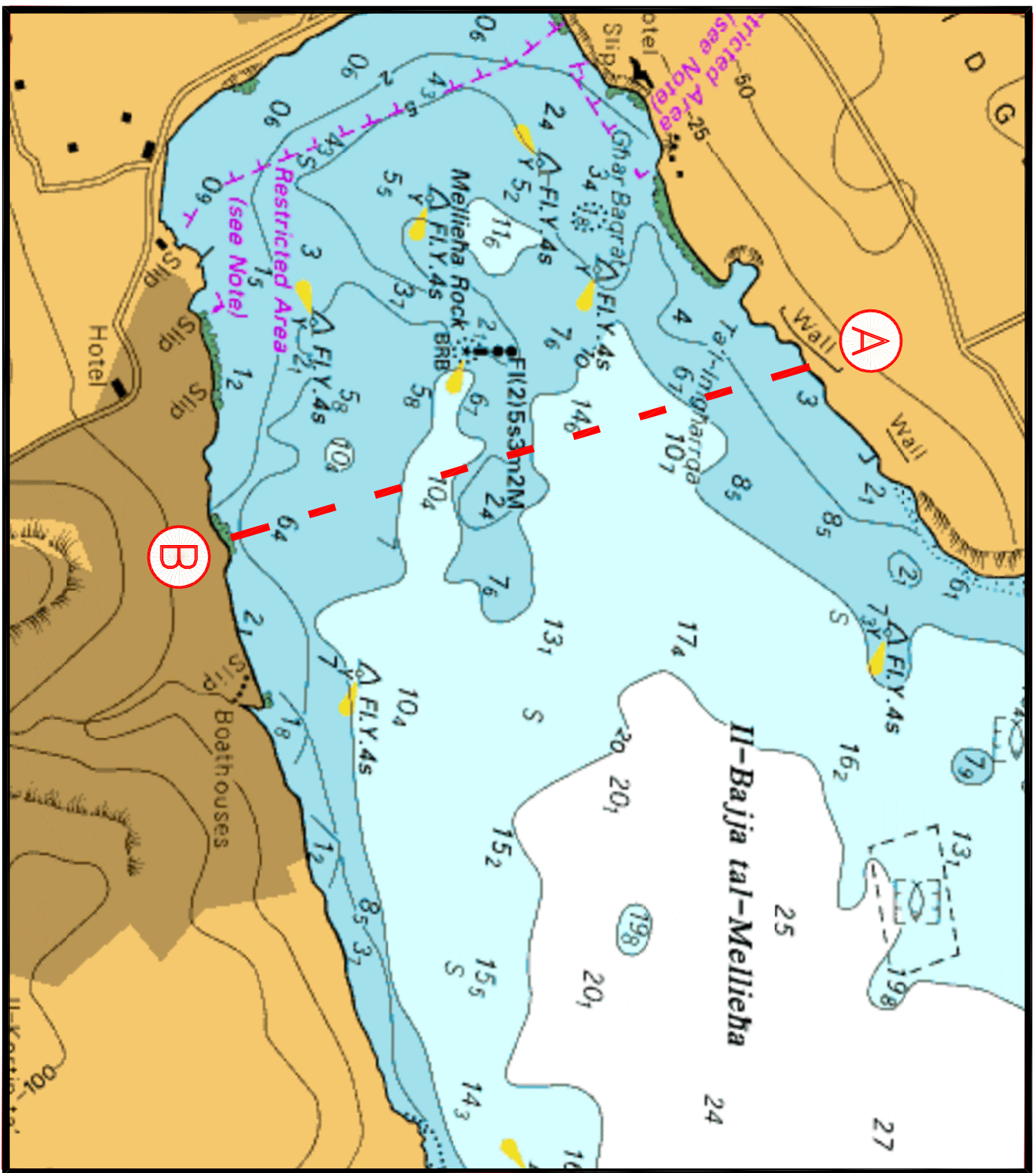
Swim between points		Start and finish time of the individual swim
from A to B	chart 1	1010 hours and 1110 hours,
from C to D	chart 2	1125 hours and 1200 hours,
from E to F	chart 3	1210 hours and 1300 hours,
from G to H	chart 4	1330 hours and 1405 hours,
from I to J	chart 4	1355 hours and 1430 hours and
from K to L	chart 5	1425 hours and 1510 hours.

If the event cannot be held on the above-mentioned date, they will try to hold the event either on Saturday 10<sup>th</sup> June 2023 or Saturday 17<sup>th</sup> June 2023, along the same route and at the same times.

Mariners are advised to keep a sharp lookout and navigate at slow speed, they are to keep well clear of the areas during the stipulated date and times, giving the swimmers and support vessels a wide berth.

Mariners are to comply with instructions issued on VHF channel 12 and/or 16 by Valletta VTS and by any Enforcement Personnel on site.

Charts affected: **BA 211, 2537 and 2538**



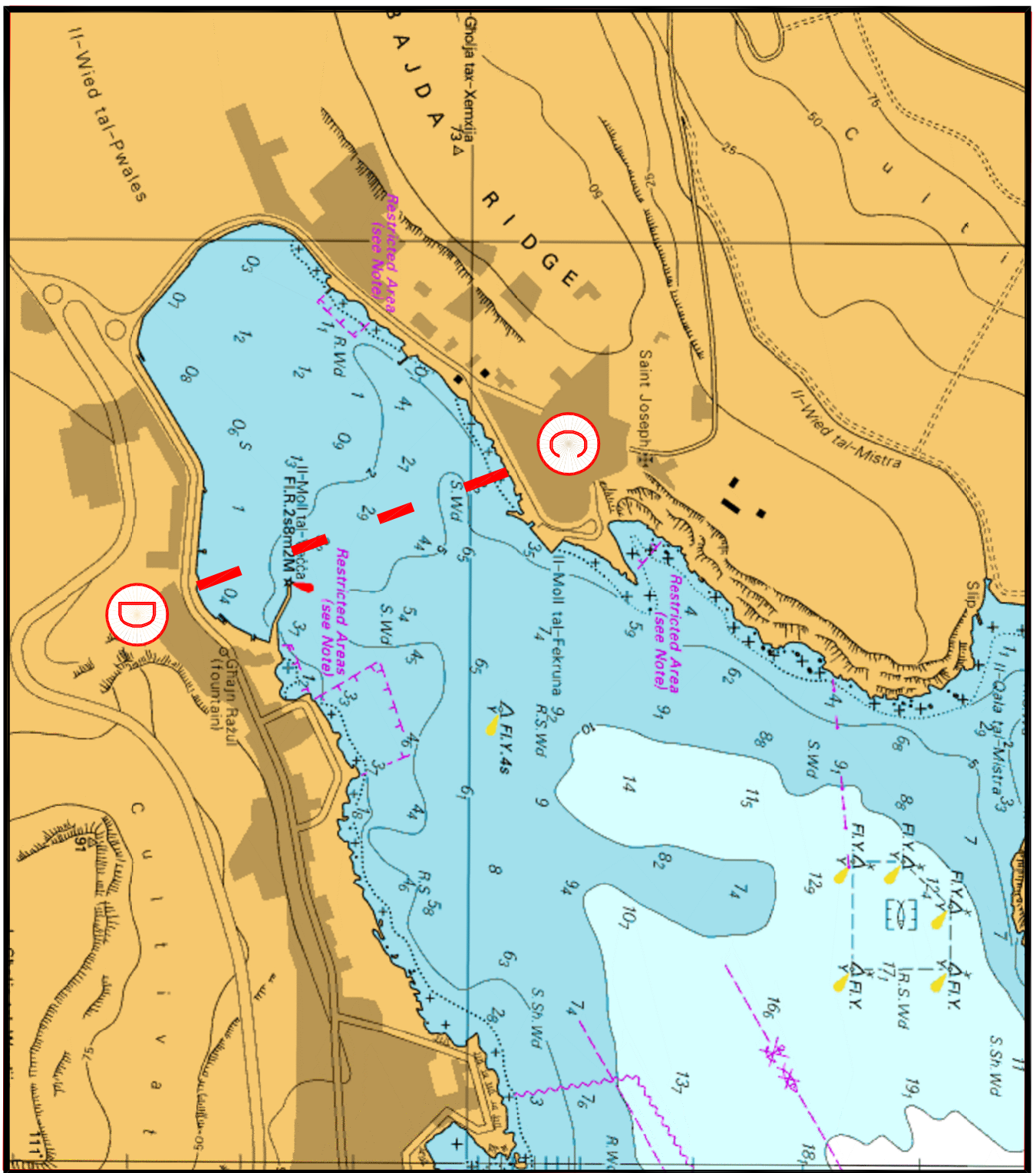
© British Crown Copyright 1970, 1983, 1986, 1988, 1999, 2000  
All rights reserved.

The UK Hydrographic Office makes the accompanying data  
Available to Malta Maritime Authority (Transport Malta)  
Under the terms and conditions of agreement HO 1427/020930/01.

**DISCLAIMER**

Whilst the UK Hydrographic Office has endeavoured to ensure  
That the material supplied is suitable for the purpose described,  
It accepts no liability (to the maximum extent permitted by law)  
For any damage or loss of any nature arising from its use.  
The material supplied is used entirely at the Recipient's own risk.

# Chart 1



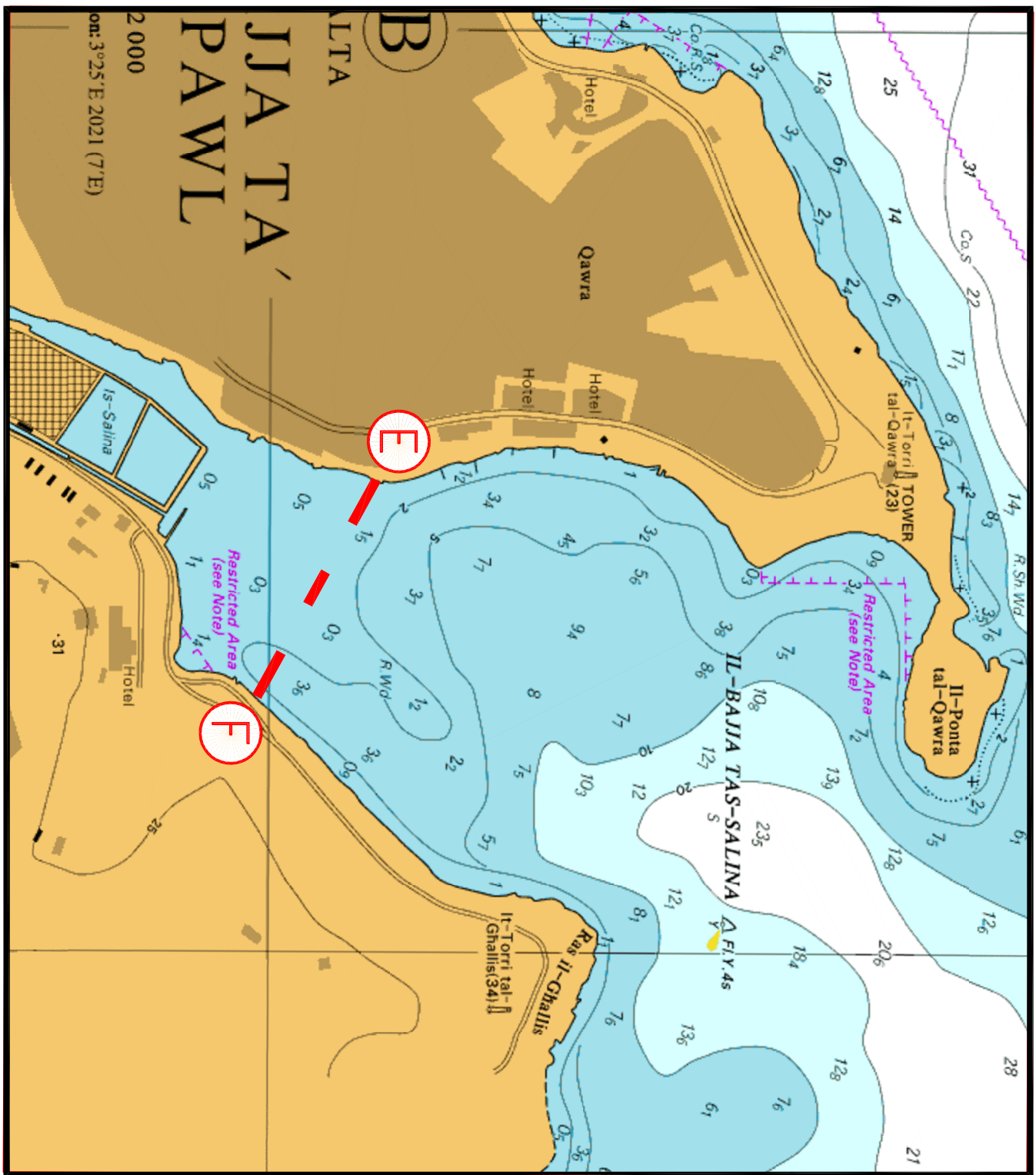
© British Crown Copyright 1970, 1983, 1986, 1988, 1999, 2000  
All rights reserved.

The UK Hydrographic Office makes the accompanying data  
Available to Malta Maritime Authority (Transport Malta)  
Under the terms and conditions of agreement HO 1427/020930/01.

**DISCLAIMER**

Whilst the UK Hydrographic Office has endeavoured to ensure  
That the material supplied is suitable for the purpose described,  
It accepts no liability (to the maximum extent permitted by law)  
For any damage or loss of any nature arising from its use.  
The material supplied is used entirely at the Recipient's own risk.

# Chart 2



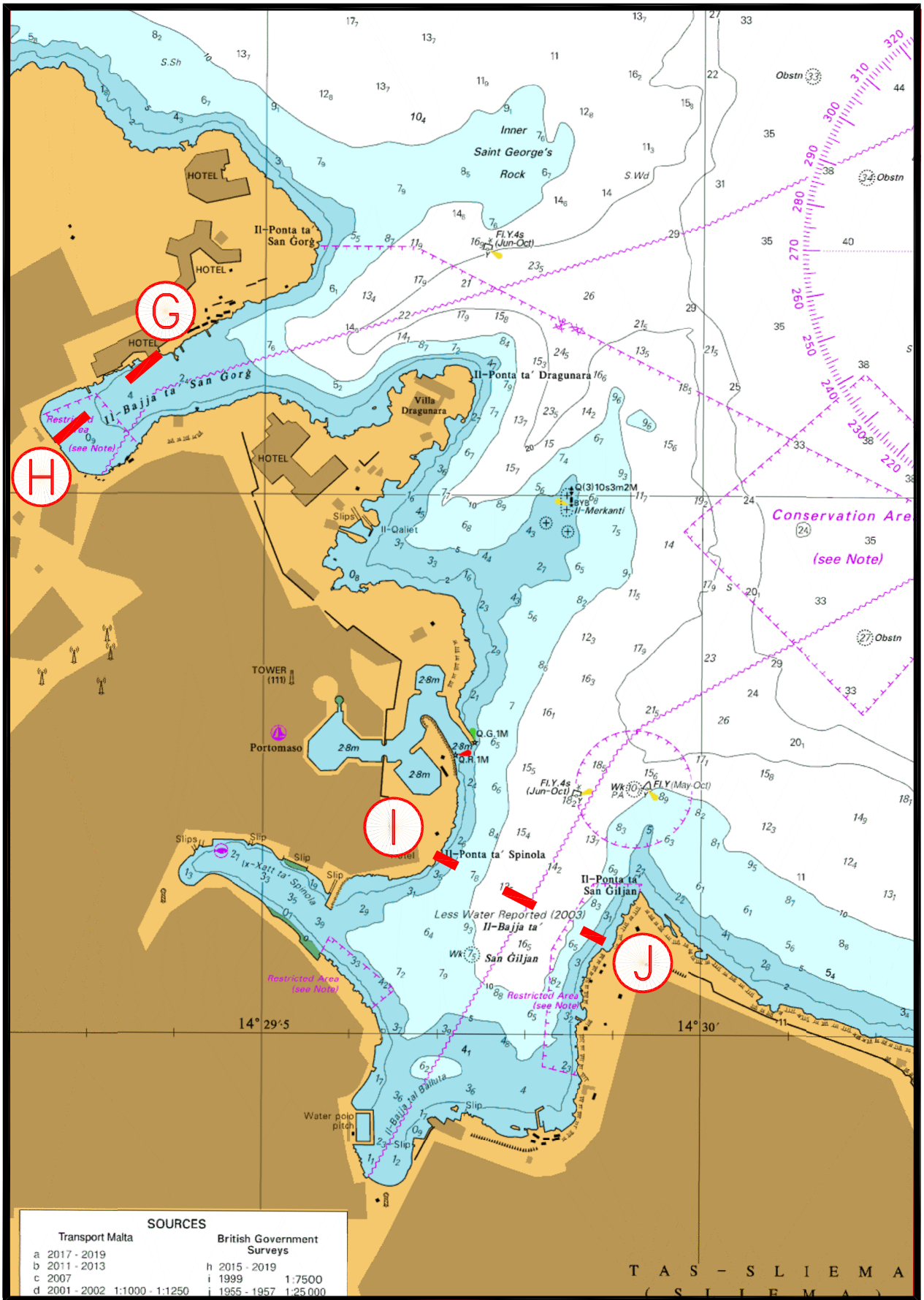
© British Crown Copyright 1970, 1983, 1986, 1988, 1999, 2000  
All rights reserved.

The UK Hydrographic Office makes the accompanying data  
Available to Malta Maritime Authority (Transport Malta)  
Under the terms and conditions of agreement HO 1427/020930/01.

**DISCLAIMER**

Whilst the UK Hydrographic Office has endeavoured to ensure  
That the material supplied is suitable for the purpose described,  
It accepts no liability (to the maximum extent permitted by law)  
For any damage or loss of any nature arising from its use.  
The material supplied is used entirely at the Recipient's own risk.

**Chart 3**



SOURCES	
Transport Malta	British Government Surveys
a 2017 - 2019	h 2015 - 2019
b 2011 - 2013	i 1999
c 2007	1:7500
d 2001 - 2002 1:1000 - 1:1250	i 1955 - 1957 1:25 000

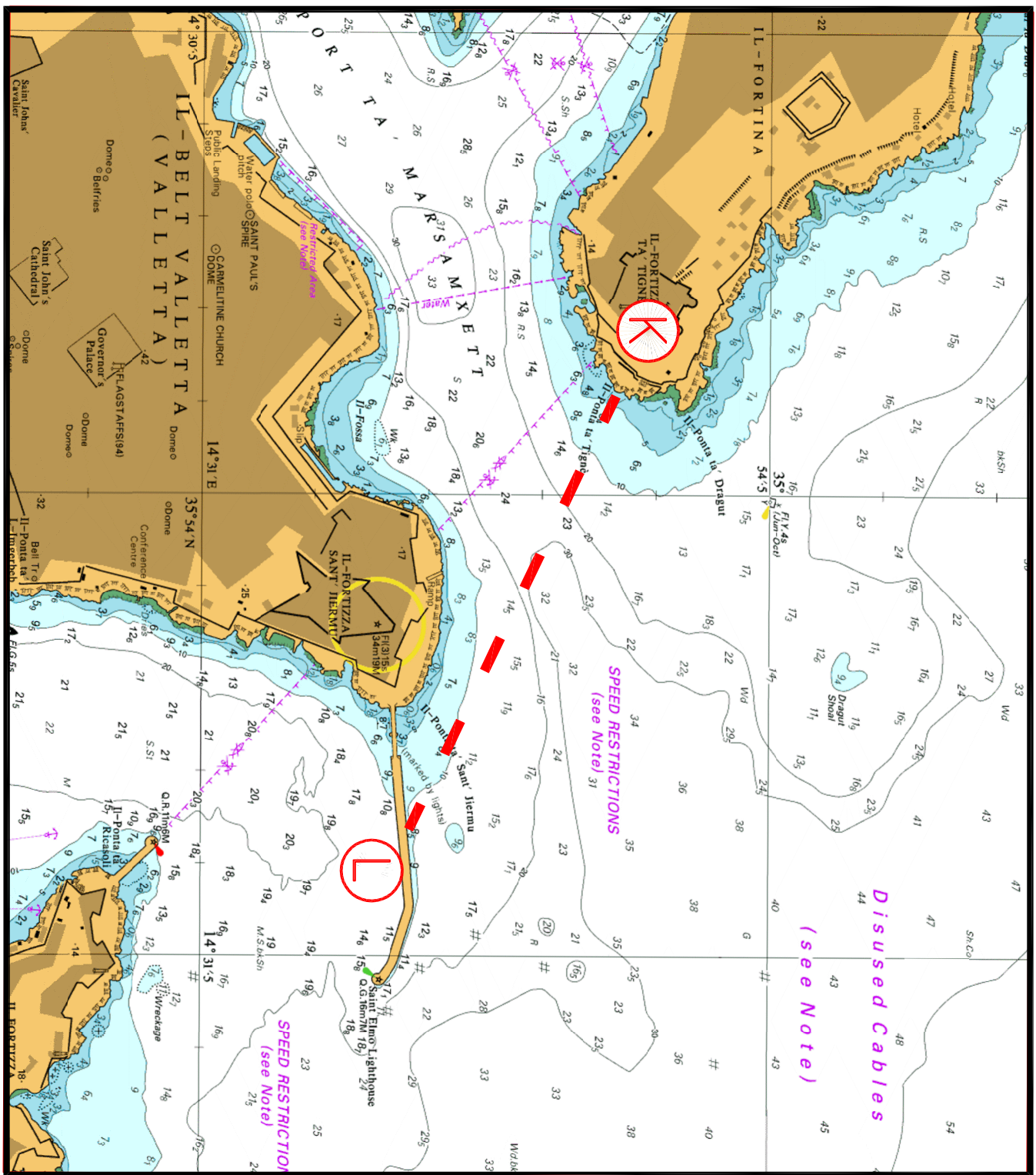
© British Crown Copyright 1970, 1983, 1986, 1988, 1999, 2000  
All rights reserved.

The UK Hydrographic Office makes the accompanying data Available to Malta Maritime Authority (Transport Malta) Under the terms and conditions of agreement HO 1427/020930/01.

**DISCLAIMER**

Whilst the UK Hydrographic Office has endeavoured to ensure That the material supplied is suitable for the purpose described, It accepts no liability (to the maximum extent permitted by law) For any damage or loss of any nature arising from its use. The material supplied is used entirely at the Recipient's own risk.

# Chart 4



© British Crown Copyright 1970, 1983, 1986, 1988, 1999, 2000  
All rights reserved.

The UK Hydrographic Office makes the accompanying data  
Available to Malta Maritime Authority (Transport Malta)  
Under the terms and conditions of agreement HO 1427/020930/01.

**DISCLAIMER**

Whilst the UK Hydrographic Office has endeavoured to ensure  
That the material supplied is suitable for the purpose described,  
it accepts no liability (to the maximum extent permitted by law)  
For any damage or loss of any nature arising from its use.  
The material supplied is used entirely at the Recipient's own risk.

**Chart 5**