



PORTS AND YACHTING DIRECTORATE

LOCAL NOTICE TO MARINERS N° 075 of 2023

Our Ref: **TM/PYD/139/92 Vol III**

11 May 2023



Transport Malta

Malta Transport Centre
Marsa, MRS 1917
Malta

Tel: (356) 2122 2203
Fax: (356) 2125 0365
Email: info.tm@transport.gov.mt

www.transport.gov.mt

Zones reserved for swimmers in Malta and Gozo

The Ports and Yachting Directorate, Transport Malta, hereby notifies all mariners, owners of vessels and bathers regarding the following restrictions in respect of designated zones reserved for swimmers.

These restrictions shall be in place from the date indicated for each area and until Saturday 30th September 2023.

Mariners and owners of vessels moored within the zones reserved for swimmers are requested to remove their vessels and mooring buoys immediately. Any vessels and mooring buoys left in these areas will be removed. No liability whatsoever will be borne by Transport Malta for any damage to vessels or any damage/loss of mooring buoys and ground tackle that are left in these areas.

The zones reserved for swimmers will be indicated by coloured marker buoys, and ropes. The ropes may be kept afloat by marker floats in location up to 2 weeks after the above-mentioned dates.

Within several bays, access to the beach will be provided through launching lanes, which will also be marked by floats. Any vessels, needing to access the beach, shall only do so through the launching lanes. No vessel is to be moored close to the approaches to the entrance or inside the launching lanes, unless authorised by Transport Malta. Such lanes shall be used solely for embarking and disembarking of passengers and by commercial and water sports vessel operators.

No vessels or objects which may endanger the safety of bathers, including any type of fishing gear/implements, shall be used within a swimmers' zone.

The boundaries of these Swimmers' Zones are as follows: -



Transport Malta

4 Il-Bajja tal-Qbajjar – Gozo

refer to Figure 4

Line joining points **4A** (SW of slipway) and **4B** (steps) and the intermediate coastline to the South-West of this line.

Points	Latitude (N)	Longitude (E)
4A	36° 04'.624	014° 15'.112
4B	36° 04'.596	014° 15'.192

5 Il-Bajja ta' Marsalforn - Gozo

refer to Figure 5

Line joining points **5A**, **5B** **5c** and **5D** and the Intermediate coastline of this line and the line joining points **5E** and **5F** and the Intermediate coastline south of this line.

Points	Latitude (N)	Longitude (E)
5A	36° 04'.505	014° 15'.515
5B	36° 04'.505	014° 15'.533
5c	36° 04'.344	014° 15'.538
5D	36° 04'.332	014° 15'.485
5E	36° 04'.314	014° 15'.493
5F	36° 04'.344	014° 15'.622

6 Ir-Ramla – Gozo

refer to Figure 6

Line joining points **6A**, **6B**, **6c** and **6D** and the intermediate coastline to the south of this line.

Points	Latitude (N)	Longitude (E)
6A	36° 03'.693	014° 16'.917
6B	36° 03'.754	014° 16'.879
6c	36° 03'.784	014° 17'.165
6D	36° 03'.725	014° 17'.182



Transport Malta
refer to Figure 7

7 Il-Bajja ta' San Blas – Gozo

Line joining points **7A**, **7B**, **7C** and **7D** and the intermediate coastline to the South-West of this line.

Points	Latitude (N)	Longitude (E)
7A	36° 03'.488	014° 17'.965
7B	36° 03'.489	014° 17'.975
7C	36° 03'.465	014° 18'.060
7D	36° 03'.419	014° 18'.070

8 Il-Bajja ta' Hondoq ir-Rummien - Gozo

refer to Figure 8

Line joining points **8A**, **8B** and **8C** and the intermediate coastline.

Points	Latitude (N)	Longitude (E)
8A	36° 01'.673	014° 19'.368
8B	36° 01'.629	014° 19'.393
8C	36° 01'.615	014° 19'.338

9 Il-Bajja ta' San Niklaw – Comino

refer to Local Notice to Mariners No 065 of 2023

10 Il-Bajja ta' Santa Marija – Comino (Inner & Outer)

refer to Local Notice to Mariners No 065 of 2023

11 Ic-Cirkewwa

refer to Figure 11

Line joining points **11A**, and **11B** and the intermediate coastline of this line.

Points	Latitude (N)	Longitude (E)
11A	35° 59'.242	014° 19'.777
11B	35° 59'.245	014° 19'.863



Transport Malta

12 Marfa (Ir-Ramla tal-Bir)

refer to Figure 12

Line joining points **12A** and **12B** and the intermediate coastline of this line.

Points	Latitude (N)	Longitude (E)
12A	35° 59'.171	014° 20'.755
12B	35° 59'.166	014° 20'.741

13 Il-Bajja tal-Mellieha (Ramlet il-Qortin)

refer to Figure 13

Line joining points **13A**, **13B**, and **13C** and the intermediate coastline of this line.

Points	Latitude (N)	Longitude (E)
13A	35° 59'.222	014° 21'.021
13B	35° 59'.265	014° 21'.048
13C	35° 59'.251	014° 21'.105

14 Il-Bajja ta' L-Armier

refer to Figure 14

Line joining points **14A**, **14B**, **14C** and **14D** and the intermediate coastline to the south of this line.

Points	Latitude (N)	Longitude (E)
14A	35° 59'.390	014° 21'.353
14B	35° 59'.399	014° 21'.397
14C	35° 59'.413	014° 21'.523
14D	35° 59'.387	014° 21'.566

15 Ir-Ramla tat-Torri

refer to Figure 15

Line joining points **15A**, and **15B** and the intermediate coastline of this line.

Points	Latitude (N)	Longitude (E)
15A	35° 59'.604	014° 21'.873
15B	35° 59'.496	014° 21'.855



Transport Malta

16 Il-Bajja tal-Mellieha

refer to Figure 16

Line joining points **16A**, **16B**, **16C** and **16D**, and the intermediate coastline to the North-West of this line and line joining points **16E**, **16F**, **16G** and **16H** and the intermediate coastline to the South-West of this line.

A minimum safety/navigable clearing distance of 5 metres from these lines is to be maintained.

Points	Latitude (N)	Longitude (E)
16A	35° 58'.530	014° 21'.254
16B	35° 58'.514	014° 21'.267
16C	35° 58'.437	014° 21'.120
16D	35° 58'.460	014° 21'.098
16E	35° 58'.424	014° 21'.044
16F	35° 58'.364	014° 21'.104
16G	35° 58'.005	014° 21'.292
16H	35° 57'.980	014° 21'.349

17 Il-Bajja tal-Mellieha – It-Tunnara

refer to Figure 17

Line joining points **17A**, **17B** and **17C** and the intermediate coastline.

Points	Latitude (N)	Longitude (E)
17A	35° 58'.017	014° 21'.429
17B	35° 58'.027	014° 21'.458
17C	35° 58'.007	014° 21'.471

18 Il-Bajja ta' L-Imqiebah

refer to Figure 18

Line joining points **18A**, **18B** and **18C** and the intermediate coastline to the south of this line.

Points	Latitude (N)	Longitude (E)
18A	35° 58'.089	014° 22'.889
18B	35° 58'.099	014° 22'.890
18C	35° 58'.094	014° 23'.021



Transport Malta

19 Il-Bajja ta' San Pawl il-Bahar (Selmun)

refer to Figure 19

Line joining points **19A** and **19B** and the intermediate coastline to the south of this line.

Points	Latitude (N)	Longitude (E)
19A	35° 58'.033	014° 23'.814
19B	35° 57'.847	014° 23'.828

20 Il-Bajja ta' San Pawl il-Bahar (Tal-Fekruna)

refer to Figure 20

Line joining points **20A** and **20B** and the intermediate coastline to the West of this line

Points	Latitude (N)	Longitude (E)
20A	35° 57'.177	014° 23'.333
20B	35° 57'.147	014° 23'.357

21 Il-Bajja ta' San Pawl il-Bahar (Xemxija)

refer to Figure 21

Line joining points **21A**, **21B**, **21C** and **21D** and the intermediate coastline

Points	Latitude (N)	Longitude (E)
21A	35° 56'.911	014° 23'.089
21B	35° 56'.897	014° 23'.107
21C	35° 56'.872	014° 23'.078
21D	35° 56'.875	014° 23'.057



22 Il-Bajja ta' San Pawl il-Bahar (Ghajn Razul – Veccia Breakwater)

refer to Figure 22

Line joining points **22A**, **22B**, **22C** and **22D** and the intermediate coastline and line joining points **22E**, **22F**, **22G** and **22H** and the intermediate coastline.

Points	Latitude (N)	Longitude (E)
22A	35 ° 56'.904	014 ° 23'.584
22B	35 ° 56'.950	014 ° 23'.560
22C	35 ° 56'.922	014 ° 23'.459
22D	35 ° 56'.863	014 ° 23'.502
22E	35 ° 56'.833	014 ° 23'.492
22F	35 ° 56'.858	014 ° 23'.495
22G	35 ° 56'.843	014 ° 23'.444
22H	35 ° 56'.832	014 ° 23'.445

The area between the imaginary line 22E and 22F and the coast East of it, shown hatched, is not to be used by swimmers since it has been declared as dangerous, as per Local Notice to Mariners No. 002 of 2020.

23 Il-Bajja ta' San Pawl il-Bahar (Ghazzelin)

refer to Figure 23

Line joining points **23A**, **23B**, **23C**, **23D** and **23E** and the intermediate coastline.

Points	Latitude (N)	Longitude (E)
23A	35 ° 56'.975	014 ° 24'.010
23B	35 ° 56'.996	014 ° 24'.013
23C	35 ° 57'.028	014 ° 24'.144
23D	35 ° 57'.016	014 ° 24'.289
23E	35 ° 56'.938	014 ° 24'.297

The area between the imaginary line A and B and the coast south-West of it, shown hatched, is not to be used by swimmers since it has been declared as dangerous, as per Local Notice to Mariners No. 002 of 2020.



Transport Malta

24 Il-Bajja ta' San Pawl il-Bahar (Bugibba Square)

refer to Figure 24

Line joining points **24A**, **24B** and **24C** and the intermediate coastline to the south-East of this line and line joining points **24D**, **24E** and **24F** and the intermediate coastline to the south-West of this line.

Points	Latitude (N)	Longitude (E)
24A	35° 57'.213	014° 24'.892
24B	35° 57'.198	014° 24'.804
24C	35° 57'.136	014° 24'.834
24D	35° 57'.128	014° 24'.832
24E	35° 57'.197	014° 24'.789
24F	35° 57'.187	014° 24'.718

25 Il-Bajja ta' San-Pawl il-Bahar – Bugibba (opposite Dolmen Hotel)

refer to Figure 25

Lines joining points **25A**, **25B**, **25C** and **25D** and the intermediate coastline, line joining points **25E**, **25F** and **25G**, and the intermediate coastline and line joining points **25H**, **25I** and **25J**, and the intermediate coastline.

Points	Latitude (N)	LONGITUDE (E)
25A	35° 57'.405	014° 25'.044
25B	35° 57'.312	014° 24'.973
25C	35° 57'.292	014° 25'.024
25D	35° 57'.277	014° 25'.022
25E	35° 57'.288	014° 24'.954
25F	35° 57'.260	014° 24'.933
25G	35° 57'.230	014° 24'.961
25H	35° 57'.227	014° 24'.948
25I	35° 57'.225	014° 24'.927
25J	35° 57'.218	014° 24'.909



Transport Malta

26 Qawra

refer to Figure 26

Lines joining points **26A**, **26B**, **26C**, **26D** and **26E**, and the intermediate coastline.

Points	Latitude (N)	LONGITUDE (E)
26A	35° 57'.562	014° 25'.742
26B	35° 57'.561	014° 25'.742
26C	35° 57'.560	014° 25'.602
26D	35° 57'.433	014° 25'.602
26E	35° 57'.432	014° 25'.586

27 Il-Bajja tas-Salina (opposite Suncrest Hotel)

refer to Figure 27

Line joining points **27A**, **27B**, **27C**, and **27D** and the intermediate coastline of this line.

Points	Latitude (N)	Longitude (E)
27A	35° 57'.244	014° 25'.458
27B	35° 57'.259	014° 25'.535
27C	35° 57'.196	014° 25'.529
27D	35° 57'.154	014° 25'.481

28 Il-Bajja tas-Salina (opposite Ex-Coastline Hotel)

refer to Figure 28

Line joining points **28A**, and **28B** and the intermediate coastline to the South-East

Points	Latitude (N)	Longitude (E)
28A	35° 56'.954	014° 25'.703
28B	35° 56'.925	014° 25'.652



Transport Malta

29 Il-Bajja ta' San Gorg (San-Giljan)

refer to Figure 29

Line joining points **29A**, **29B**, **29C** and **29D** and the intermediate coastline.

Points	Latitude (N)	Longitude (E)
29A	35° 55'.578	014° 29'.264
29B	35° 55'.593	014° 29'.307
29C	35° 55'.549	014° 29'.348
29D	35° 55'.525	014° 29'.309

30 Ix-Xatt ta' Spinola (opposite Cavalieri Hotel)

refer to Figure 30

Line joining points **30A**, **30B** and **30C**, and the intermediate coastline.

Points	Latitude (N)	Longitude (E)
30A	35° 55'.130	014° 29'.583
30B	35° 55'.139	014° 29'.681
30C	35° 55'.149	014° 29'.680

31 Ix-Xatt ta' Spinola (St Julian's)

refer to Figure 31

A rectangular line joining points **31A**, **31B**, **31C** and **31D** and the intermediate coastline

Points	Latitude (N)	Longitude (E)
31A	35° 55'.074	014° 29'.569
31B	35° 55'.090	014° 29'.580
31C	35° 55'.009	014° 29'.667
31D	35° 54'.994	014° 29'.642



Transport Malta

32 Il-Bajja ta' Spinola (Balluta Bay)

refer to Figure 32

Line joining points **32A**, and **32B** and the intermediate coastline of this line.

Points	Latitude (N)	Longitude (E)
32A	35° 54'.899	014° 29'.628
32B	35° 54'.883	014° 29'.674

33 Ix-Xatt ta' Spinola (Sliema)

refer to Figure 33

Line joining points **33A**, **33B**, **33C**, **33D** and **33E** and the Intermediate coastline of this line and the line joining points **33F**, **33G** and **33H** and the Intermediate coastline south of this line.

Points	Latitude (N)	Longitude (E)
33A	35° 54'.912	014° 29'.831
33B	35° 54'.970	014° 29'.820
33C	35° 55'.080	014° 29'.830
33D	35° 55'.133	014° 29'.872
33E	35° 55'.124	014° 29'.925
33F	35° 54'.924	014° 29'.746
33G	35° 54'.930	014° 29'.747
33H	35° 54'.925	014° 29'.817

34 Sliema (Font Ghadir)

refer to Figure 34

Line joining points **34A**, **34B** and **34C** and the intermediate coastline.

Points	Latitude (N)	Longitude (E)
34A	35° 54'.971	014° 30'.297
34B	35° 54'.940	014° 30'.381
34C	35° 54'.928	014° 30'.373



Transport Malta

35 **Tigne**

refer to Figure 35

Line joining points **35A**, **35B**, **35C**, and **35D** and the intermediate coastline of this line.

Points	Latitude (N)	Longitude (E)
35A	35° 54'.321	014° 30'.706
35B	35° 54'.311	014° 30'.689
35C	35° 54'.356	014° 30'.619
35D	35° 54'.367	014° 30'.629

36 **Il-Bajja ta' Marsascula (Waterpolo Pitch)**

refer to Figure 36

Line joining points **36A**, **36B**, **36C**, **36D** and **36E** and the intermediate coastline to the North of this line.

Points	Latitude (N)	Longitude (E)
36A	35° 51'.979	014° 34'.073
36B	35° 51'.974	014° 34'.074
36C	35° 51'.975	014° 34'.225
36D	35° 51'.996	014° 34'.432
36E	35° 52'.028	014° 34'.507

The area between the imaginary lines joining the points A to B to C and the coast North of it, shown hatched, is not to be used by swimmers since it has been declared as dangerous, as per Local Notice to Mariners No. 002 of 2020.

37 **Il-Bajja ta' Marsascula (opposite Ex Jerma Hotel)**

refer to Figure 37

The lines joining the points **37A**, **37B**, **37C**, **37D** and **37E** and the intermediate coastline.

Points	Latitude (N)	Longitude (E)
37A	35° 51'.913	014° 34'.099
37B	35° 51'.917	014° 34'.103
37C	35° 51'.894	014° 34'.260
37D	35° 51'.802	014° 34'.385
37E	35° 51'.698	014° 34'.529



Transport Malta

38 Il-Bajja ta' San Tumas (Outer)

refer to Figure 38

Line joining points **38A**, **38B**, **38C** and **38D**, and the intermediate coastline.

Points	Latitude (N)	Longitude (E)
38A	35° 51'.287	014° 33'.938
38B	35° 51'.255	014° 33'.943
38C	35° 51'.270	014° 34'.110
38D	35° 51'.416	014° 34'.276

39 Il-Bajja ta' San Tumas (Inner)

refer to Figure 39

Line joining points **39A**, **39B**, and **39C** and the intermediate coastline of this line.

Points	Latitude (N)	Longitude (E)
39A	35° 51'.216	014° 33'.798
39B	35° 51'.215	014° 33'.809
39C	35° 51'.163	014° 33'.804

40 Xrobb I-Ghagin (Dellimara)

refer to Figure 40

Line joining points **40A**, **40B**, **40C** and **40D**, and the intermediate coastline.

Points	Latitude (N)	Longitude (E)
40A	35° 50'.490	014° 34'.029
40B	35° 50'.465	014° 33'.968
40C	35° 50'.394	014° 34'.033
40D	35° 50'.415	014° 34'.150



Transport Malta

41 St. Peter's Pool

refer to Figure 41

Line joining points **41A**, and **41B** and the intermediate coastline of this line.

Points	Latitude (N)	Longitude (E)
41A	35° 49'.981	014° 33'.735
41B	35° 49'.965	014° 33'.745

42 Kalanka tat-Tumbrell

refer to Figure 42

Line joining points **42A**, and **42B** and the intermediate coastline of this line.

Points	Latitude (N)	Longitude (E)
42A	35° 49'.869	014° 33'.737
42B	35° 49'.832	014° 33'.726

43 Kalanka It-Tawwalija (Dellimara)

refer to Figure 43

Line joining points **43A** and **43B**, and the intermediate coastline.

Points	Latitude (N)	Longitude (E)
43A	35° 49'.435	014° 33'.665
43B	35° 49'.388	014° 33'.625



Transport Malta

44 Marsaxlokk

refer to Figure 44

Line joining points **44A**, **44B**, **44C**, **44D**, **44E** and **44F** and the intermediate coastline of this line.

Points	Latitude (N)	Longitude (E)
44A	35° 50'.105	014° 32'.752
44B	35° 50'.102	014° 32'.761
44C	35° 50'.017	014° 32'.724
44D	35° 49'.960	014° 32'.822
44E	35° 49'.936	014° 32'.803
44F	35° 49'.939	014° 32'.797

45 Il-Bajja ta' Birzebbugia (Qajjenza)

refer to Figure 45

Line joining points **45A**, **45B**, **45C**, and **45D** and the intermediate coastline of this line.

Points	Latitude (N)	Longitude (E)
45A	35° 49'.918	014° 32'.051
45B	35° 49'.907	014° 32'.056
45C	35° 49'.950	014° 32'.164
45D	35° 49'.960	014° 32'.158

46 Il-Bajja ta' Birzebbugia (San Gorg)

refer to Figure 46

Line joining points **46A** and **46B**, and the intermediate coastline.

Points	Latitude (N)	Longitude (E)
46A	35° 49'.947	014° 31'.893
46B	35° 49'.879	014° 31'.862



Transport Malta

47 Il-Bajja ta' Birzebbugia (Pretty Bay)

refer to Figure 47

Line joining points from **47A** (southernmost part of old breakwater jetty), **47B** and **47C** (the south-East part of the water polo pitch) and the intermediate coastline.

Points	Latitude (N)	Longitude (E)
47A	35° 49'.408	014° 31'.770
47B	35° 49'.417	014° 31'.822
47C	35° 49'.517	014° 31'.865

48 Il-Bajja tal-Gnejna

refer to Figure 48

Line joining points **48A**, **48B**, **48C** and **48D** and the intermediate coastline to the South-East of this line.

Points	Latitude (N)	Longitude (E)
48A	35° 55'.214	014° 20'.499
48B	35° 55'.244	014° 20'.482
48C	35° 55'.287	014° 20'.585
48D	35° 55'.283	014° 20'.619

49 Ir- Ramla ta' Ghajn Tuffieha

refer to Figure 49

Line joining points **49A**, **49B** and **49C** and the intermediate coastline to the South-East of this line.

Points	Latitude (N)	Longitude (E)
49A	35° 55'.782	014° 20'.698
49B	35° 55'.801	014° 20'.588
49C	35° 55'.717	014° 20'.496



Transport Malta

50 Ir-Ramla tal- Mixquqa (Golden Sands)

refer to Figure 50

Line joining points **50A**, **50B** and **50c** and the intermediate coastline to the North-East of this line.

Points	Latitude (N)	Longitude (E)
50A	35° 56'.074	014° 20'.616
50B	35° 56'.002	014° 20'.488
50c	35° 55'.896	014° 20'.577

51 Il-Bajja ta-Cirkezza (Paradise Bay)

refer to Figure 51

Line joining points **51A**, **51B** and **51c** and the intermediate coastline of this line.

Points	Latitude (N)	Longitude (E)
51A	35° 58'.916	014° 19'.920
51B	35° 58'.962	014° 19'.898
51c	35° 58'.970	014° 19'.974

52 Il-Bajja ta' San Pawl il-Bahar (Tal-Fekruna - Outer)

refer to Figure 52

Line joining points **52A**, **52B**, **52c** and **52d** and the intermediate coastline.

Points	Latitude (N)	Longitude (E)
52A	35° 57'.037	014° 23'.273
52B	35° 57'.031	014° 23'.277
52c	35° 57'.025	014° 23'.262
52d	35° 57'.032	014° 23'.258



The ropes with buoys to indicate the swimmer zones will be laid as follow:

On **Saturday 20th May 2023** - **Effective date Saturday 20th May 2023**

Il-Bajja tal-Mellieha

Figure 16

between **Saturday 20th May 2023** and **Wednesday 31st May 2023** - **Effective date Saturday 20th May 2023**

Ir-Ramla – Gozo

Figure 6

Il-Bajja ta' San-Pawl il-Bahar – Bugibba (opposite Dolmen Hotel)

Figure 25

Il-Qawra

Figure 26

Il-Bajja tas-Salina (opposite Suncrest Hotel)

Figure 27

Il-Bajja tas-Salina (opposite Ex-Coastline Hotel)

Figure 28

Il-Bajja ta' San Gorg (San-Giljan)

Figure 29

Sliema (Font Ghadir)

Figure 34

Ir- Ramla ta' Ghajn Tuffieha

Figure 49

Il-Bajja tac-Cirkewwa (Paradise Bay)

Figure 51



Transport Malta

between **Wednesday 31st May 2023** and **Sunday 4th June 2023** - **Effective date**
Wednesday 31st May 2023

Mgarr ix-Xini – Gozo	Figure 2
Il-Bajja tax-Xlendi – Gozo	Figure 3
Il-Bajja tal-Qbajjar – Gozo	Figure 4
Il-Bajja ta’ Marsalforn – Gozo	Figure 5
Il-Bajja ta’ San Blas – Gozo	Figure 7
Il-Bajja ta’ Hondoq ir-Rummien – Gozo	Figure 8
Ic-Cirkewwa	Figure 11
Marfa (Ir-Ramla tal-Bir)	Figure 12
Il-Bajja tal-Mellieha (Ramlet il-Qortin)	Figure 13
Il-Bajja ta’ l-Armier	Figure 14
Ir-Ramla tat-Torri	Figure 15
Il-Bajja tal-Mellieha – It-Tunnara	Figure 17
Il-Bajja ta’ L-Imgiebah	Figure 18
Il-Bajja ta’ San Pawl il-Bahar (Selmun)	Figure 19
Il-Bajja ta’ San Pawl il-Bahar (Tal-Fekruna)	Figure 20
Il-Bajja ta’ San Pawl il-Bahar (Xemxija)	Figure 21
Il-Bajja ta’ San Pawl il-Bahar (Ghajn Razul – Veccja Breakwater)	Figure 22
Il-Bajja ta’ San Pawl il-Bahar (Ghazzelin)	Figure 23
Il-Bajja ta’ San Pawl il-Bahar (Bugibba Square)	Figure 24
Ix-Xatt ta’ Spinola (opposite Cavallieri Hotel)	Figure 30
Ix-Xatt ta’ Spinola (St. Julian’s)	Figure 31
Il-Bajja ta’ Spinola (Balluta Bay)	Figure 32
Ix-Xatt ta’ Spinola (Sliema)	Figure 33
Tigne	Figure 35
Il-Bajja ta’ Marsascala (Waterpolo Pitch)	Figure 36
Il-Bajja ta’ Marsascala (opposite Ex Jerma Hotel)	Figure 37
Il-Bajja ta’ San Tumas (Outer)	Figure 38
Il-Bajja ta’ San Tumas (Inner)	Figure 39
Xrobb l-Ghagin (Dellimara)	Figure 40
St. Peter’s Pool	Figure 41
Kalanka tat-Tumbrell	Figure 42
Kalanka it-Tawwalija (Dellimara)	Figure 43
Marsaxlokk	Figure 44
Il-Bajja ta’ Birzebbuga (Qajjenza)	Figure 45
Il-Bajja ta’ Birzebbuga (San Gorg)	Figure 46
Il-Bajja ta’ Birzebbuga (Pretty Bay)	Figure 47
Il-Bajja tal-Gnejna	Figure 48
Ir-Ramla tal-Mixquqa (Golden Sands)	Figure 50
Il-Bajja ta’ San Pawl il-Bahar (Tal-Fekruna - Outer)	Figure 52



For ease of reference charts depicting swimmer's zones and launching lanes are attached.

Mariners are advised to keep a good lookout and navigate with caution and at slow speed when in the vicinity of the above-mentioned areas. They are also reminded that it is prohibited to secure/moor any vessel or object with any Marker Buoy, ropes and related gear delineating the swimmer's zones.

A minimum safety distance of 5 metres from the swimmers' zone is to be maintained.

For the benefit and safety of all bathers and mariners, Transport Malta urges all visitors and commercial vessels to adhere to these arrangements. Enforcement Officers will be regularly patrolling the area. Any offender, on conviction, shall be liable to the fines (multa) as laid down in the second column to the Third Schedule of the Small Ships Regulations, as amended.

All positions are referred to WGS 84 DATUM.

o

Positions Refer To WGS 84 Datum

Position	Latitude	Longitude
2A	36° 01'.214	014° 16'.271
2B	36° 01'.164	014° 16'.331
2C	36° 01'.172	014° 16'.341

Scale 1:2500

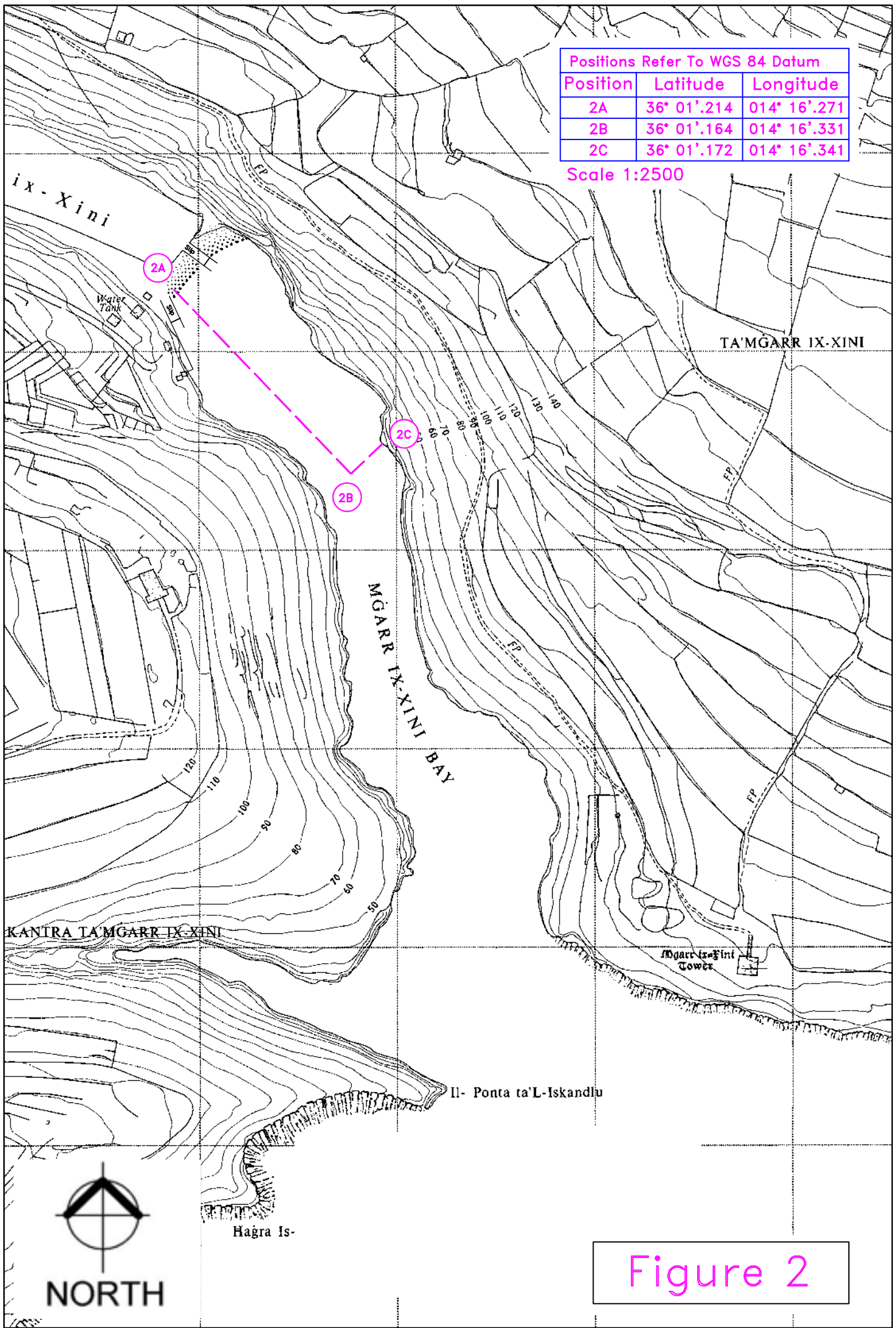
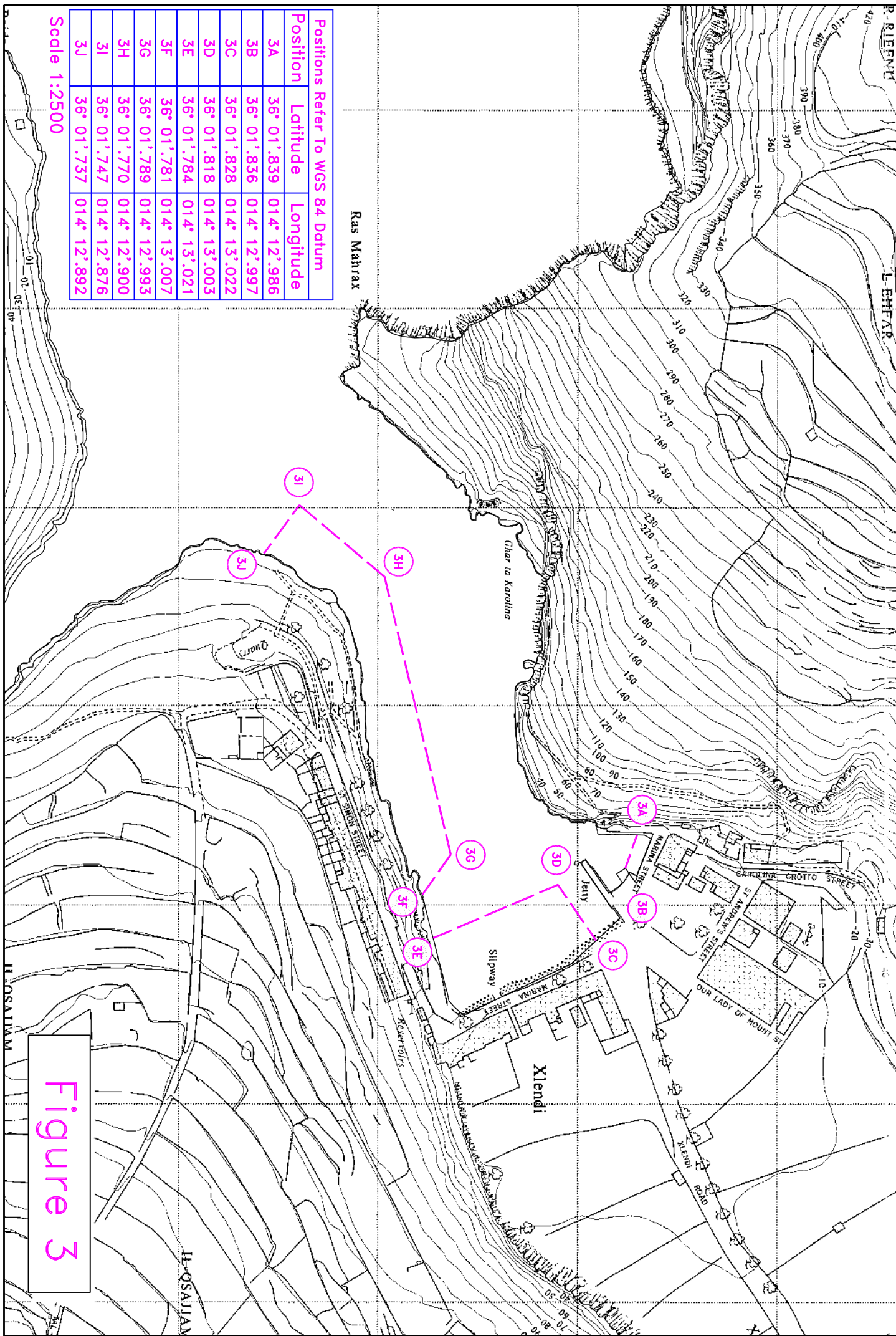
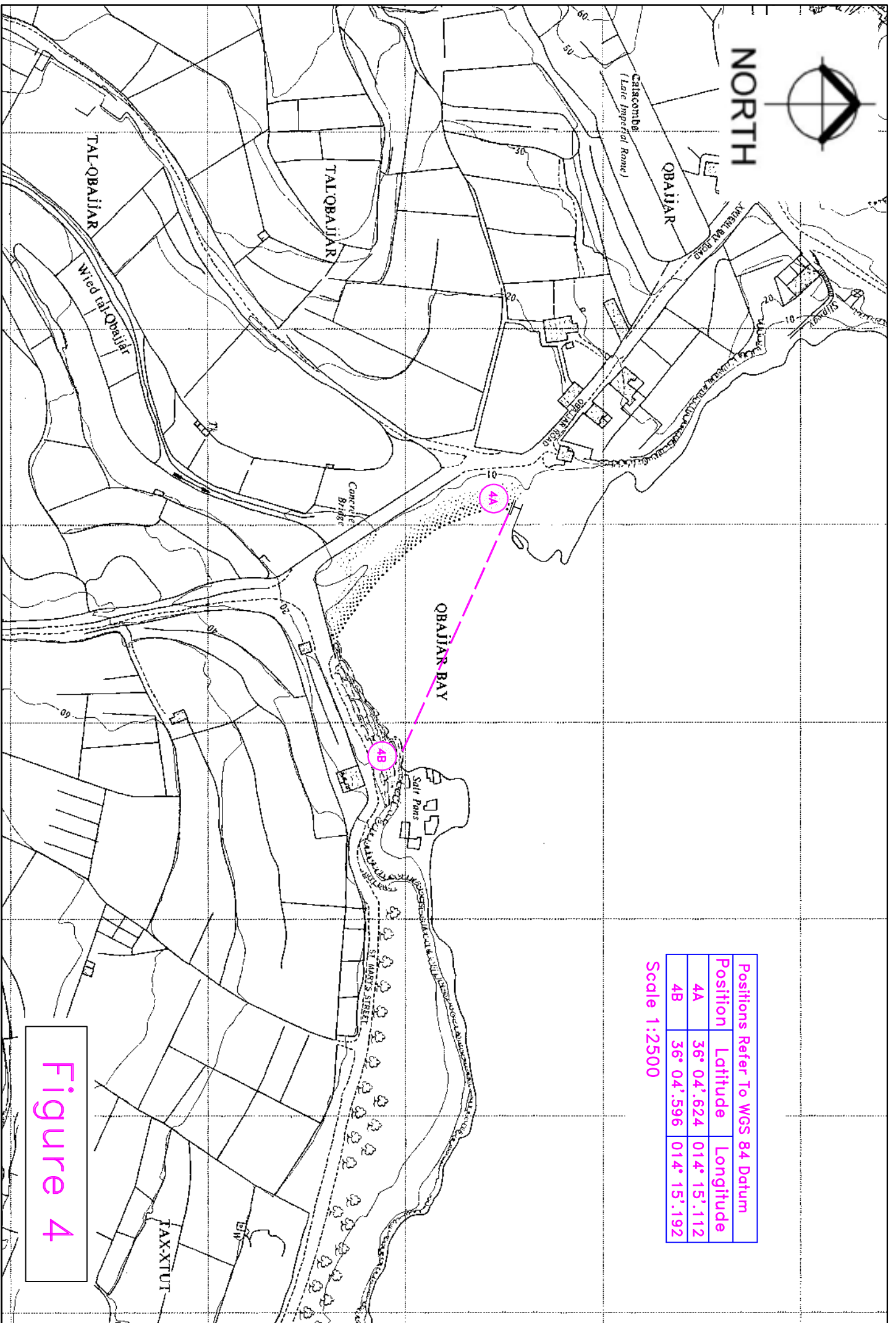


Figure 2





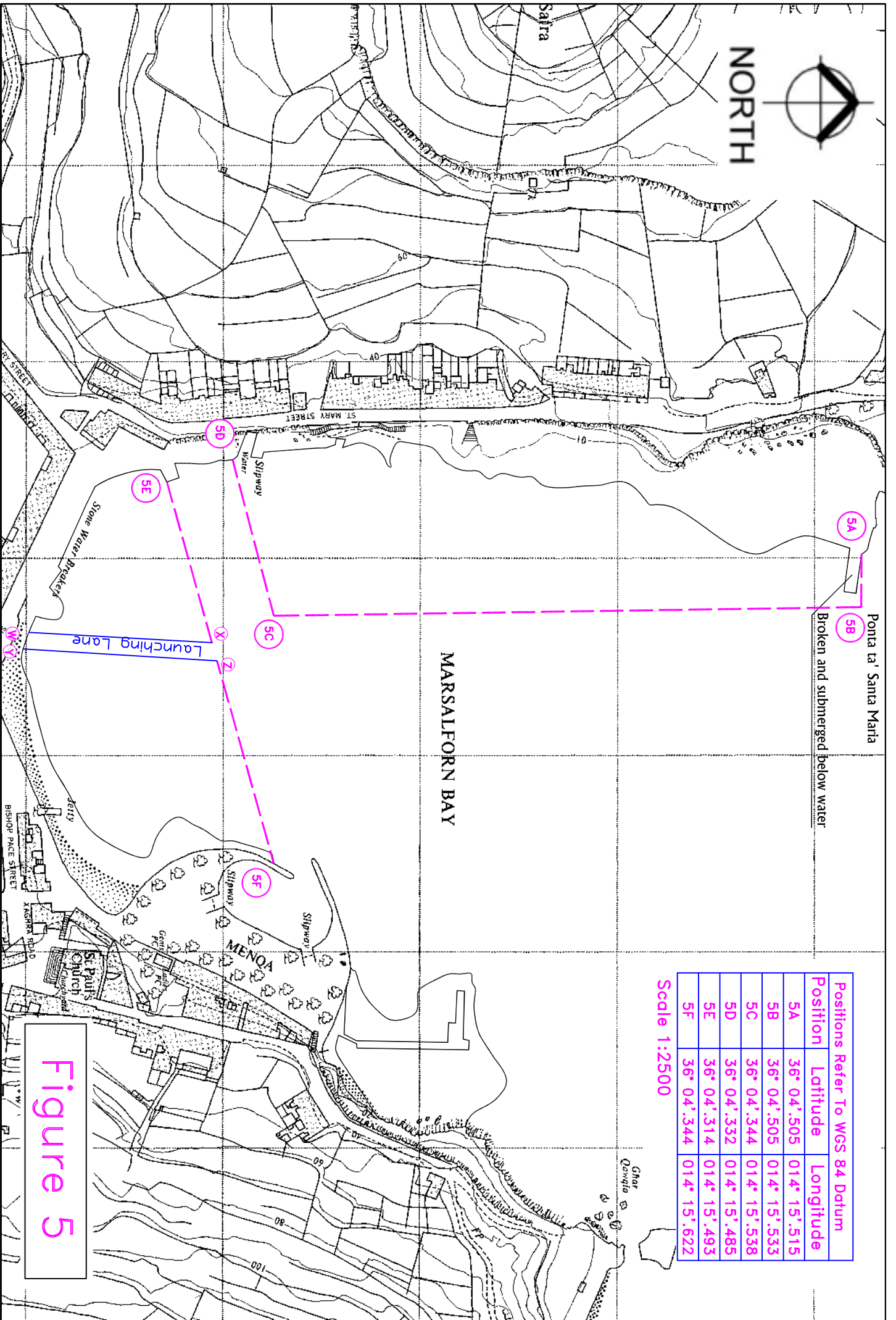
Positions Refer To WGS 84 Datum		
Position	Latitude	Longitude
4A	36° 04'.624	014° 15'.112
4B	36° 04'.596	014° 15'.192

Scale 1:2500

Figure 4



NORTH



Ponta ta' Santa Maria
 Broken and submerged below water

MARSALFORN BAY

MENOA

St Paul's Church

Position	Latitude	Longitude
5A	36° 04'.505	014° 15'.515
5B	36° 04'.505	014° 15'.533
5C	36° 04'.344	014° 15'.538
5D	36° 04'.332	014° 15'.485
5E	36° 04'.314	014° 15'.493
5F	36° 04'.344	014° 15'.622

Scale 1:2500

Figure 5



NORTH

Positions Refer To WGS 84 Datum		
Position	Latitude	Longitude
6A	36° 03'.769	014° 16'.808
6B	36° 03'.772	014° 17'.052
6C	36° 03'.773	014° 17'.058
6D	36° 03'.789	014° 17'.211

Scale 1:2500

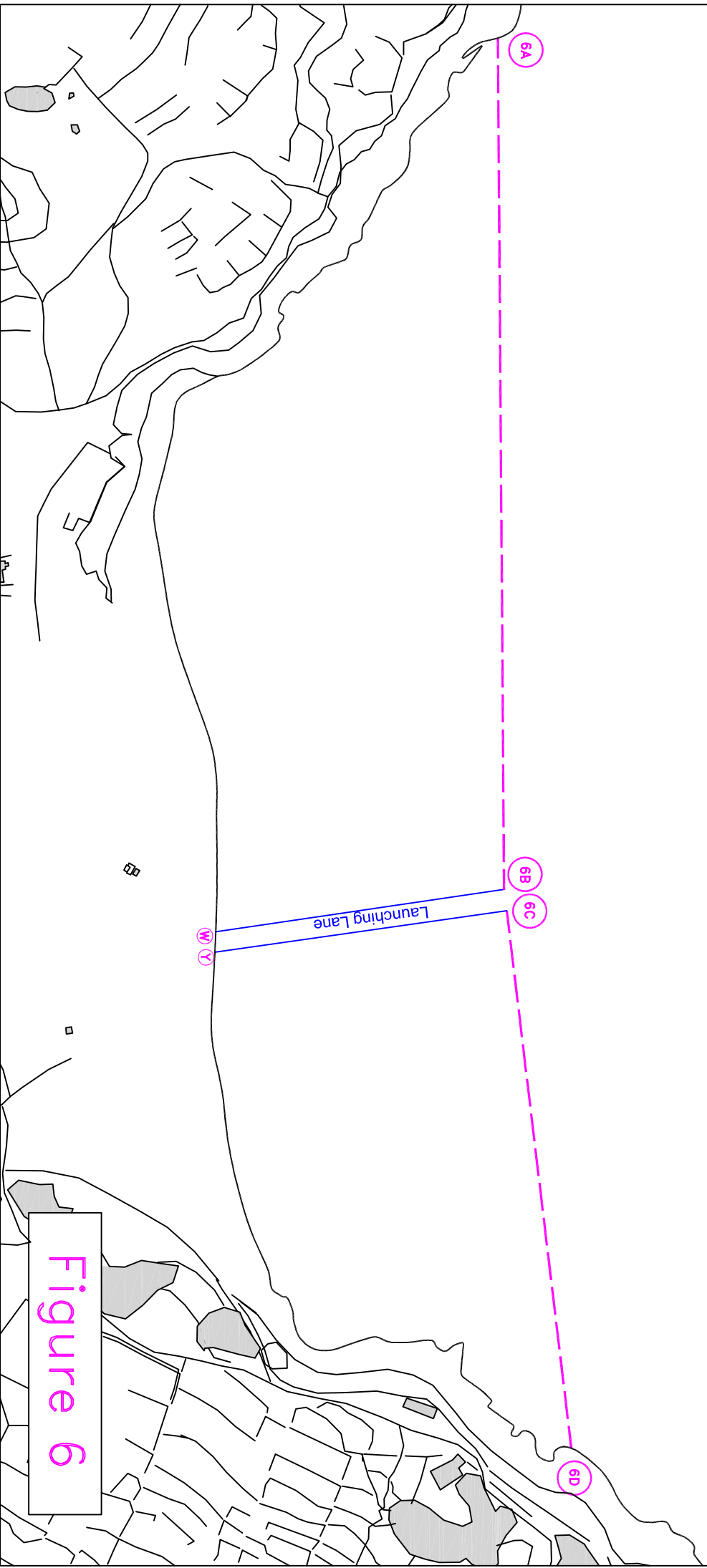
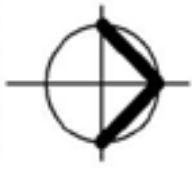
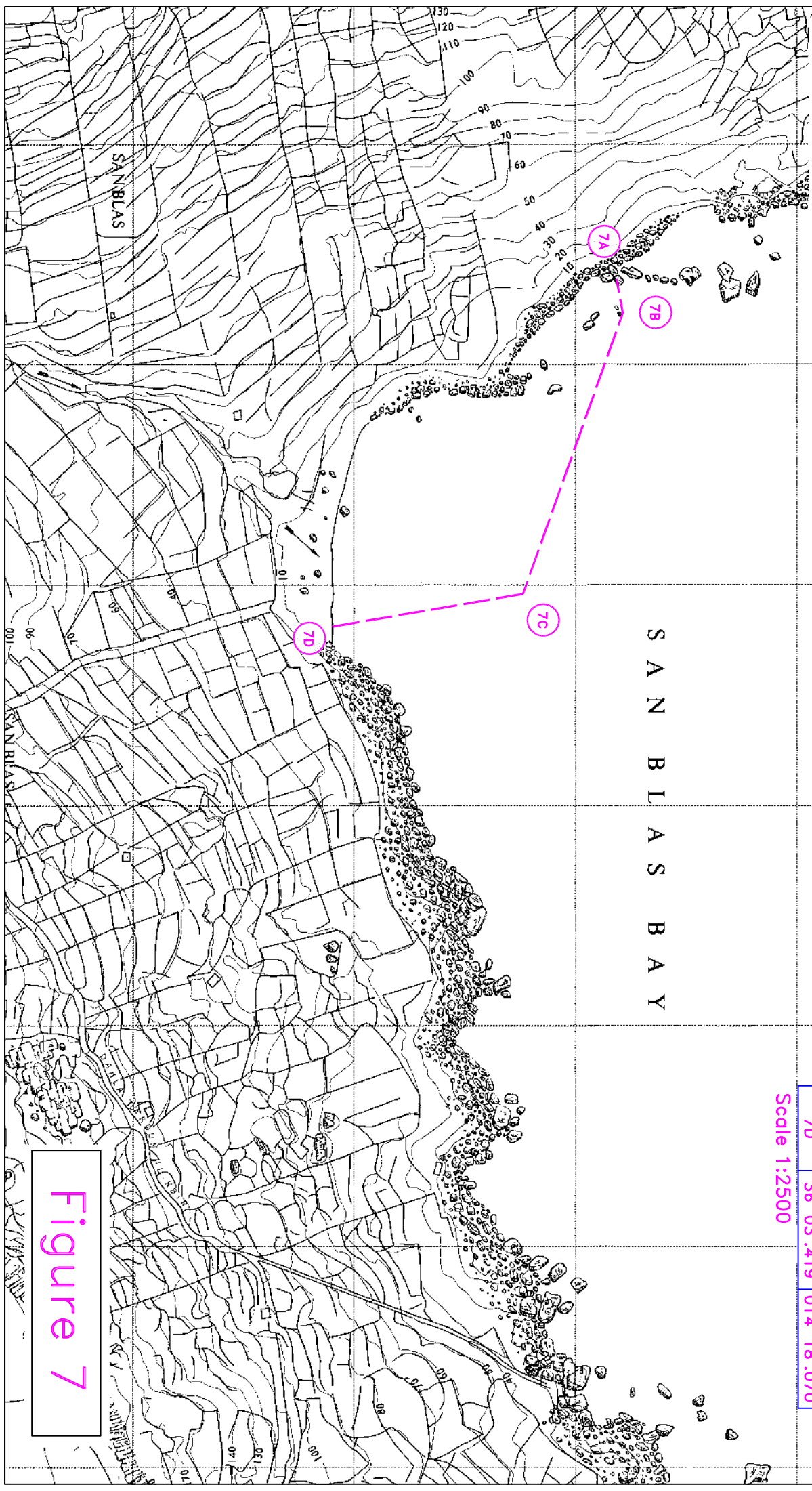


Figure 6



NORTH



SAN BLAS BAY

Positions Refer To	WGS 84 Datum	Latitude	Longitude
7A		36° 03'.488	014° 17'.965
7B		36° 03'.489	014° 17'.975
7C		36° 03'.465	014° 18'.060
7D		36° 03'.419	014° 18'.070

Scale 1:2500

Figure 7



NORTH

Positions Refer To WGS 84 Datum		
Position	Latitude	Longitude
11A	35° 59'.242	014° 19'.777
11B	35° 59'.245	014° 19'.863

Scale 1:2500

Cirkewwa

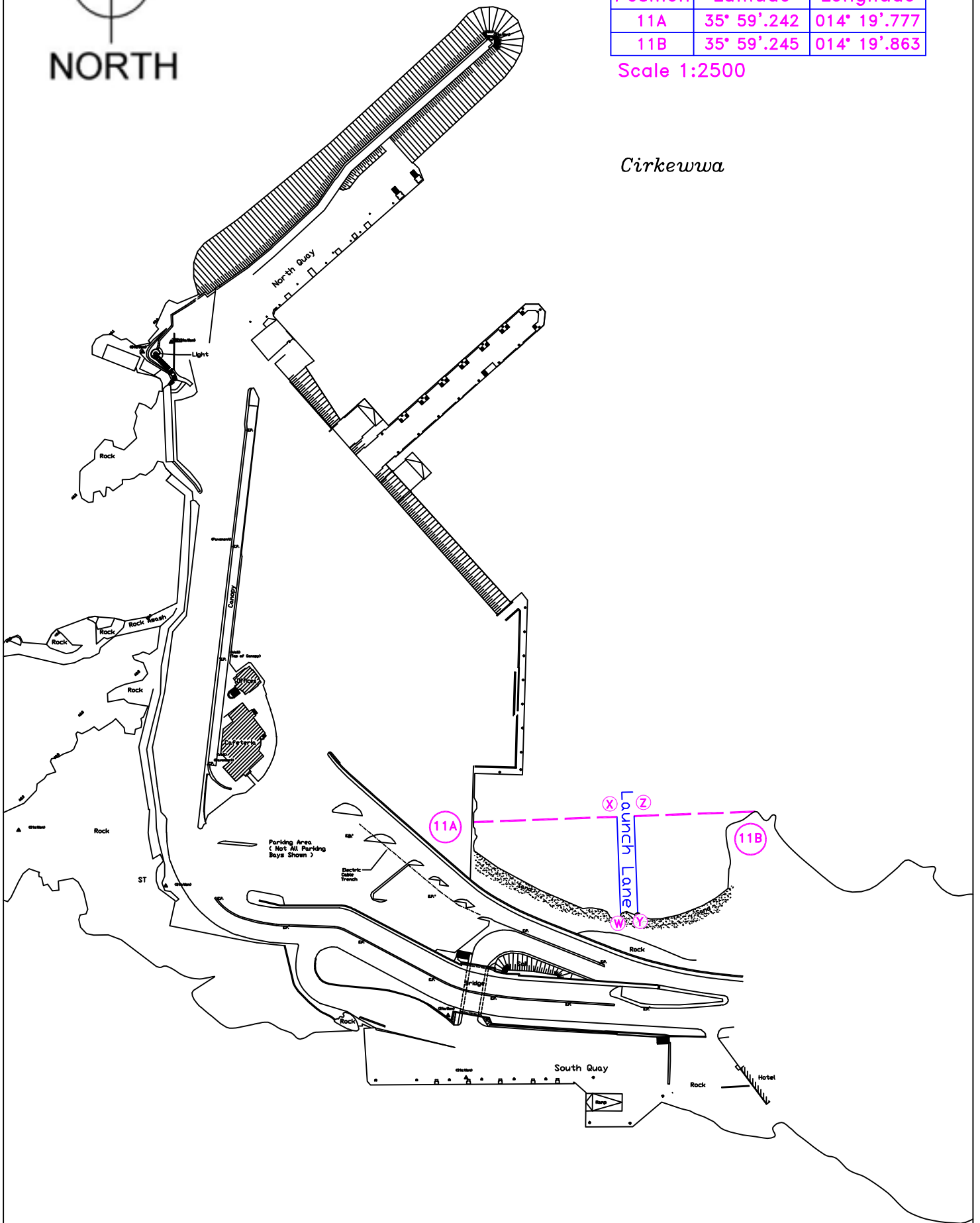
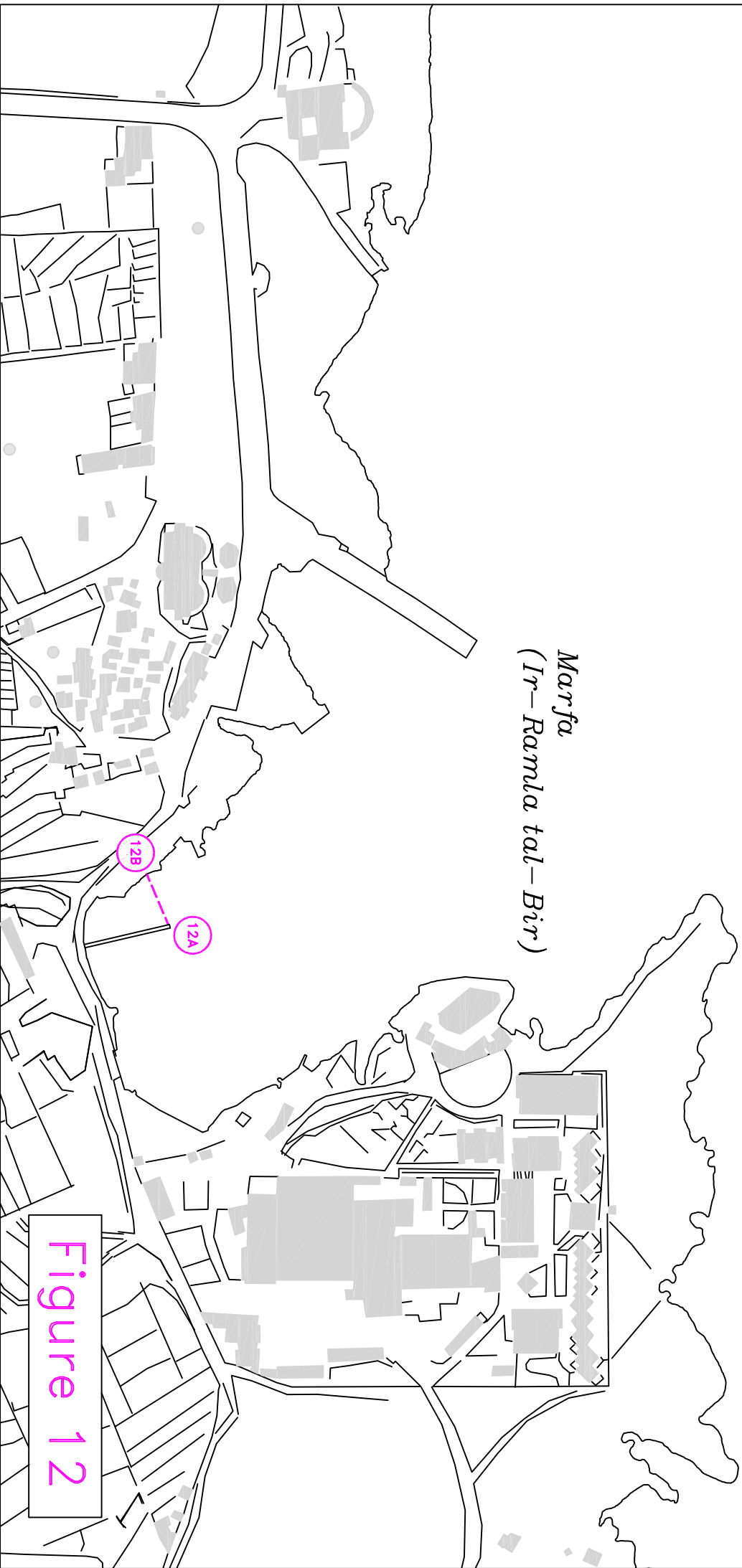


Figure 11



NORTH

Marfa
(*Ir-Ramla tal-Bir*)



Positions Refer To WGS 84 Datum			
Position	Latitude	Longitude	
12A	35° 59'.171	014° 20'.755	
12B	35° 59'.166	014° 20'.741	

Scale 1:2500

Figure 12

Position	Latitude	Longitude
13A	35° 59'.222	014° 21'.021
13B	35° 59'.265	014° 21'.048
13C	35° 59'.251	014° 21'.105

Scale 1:2500



NORTH

*Mellieha
(Ramlet il-Qortin)*

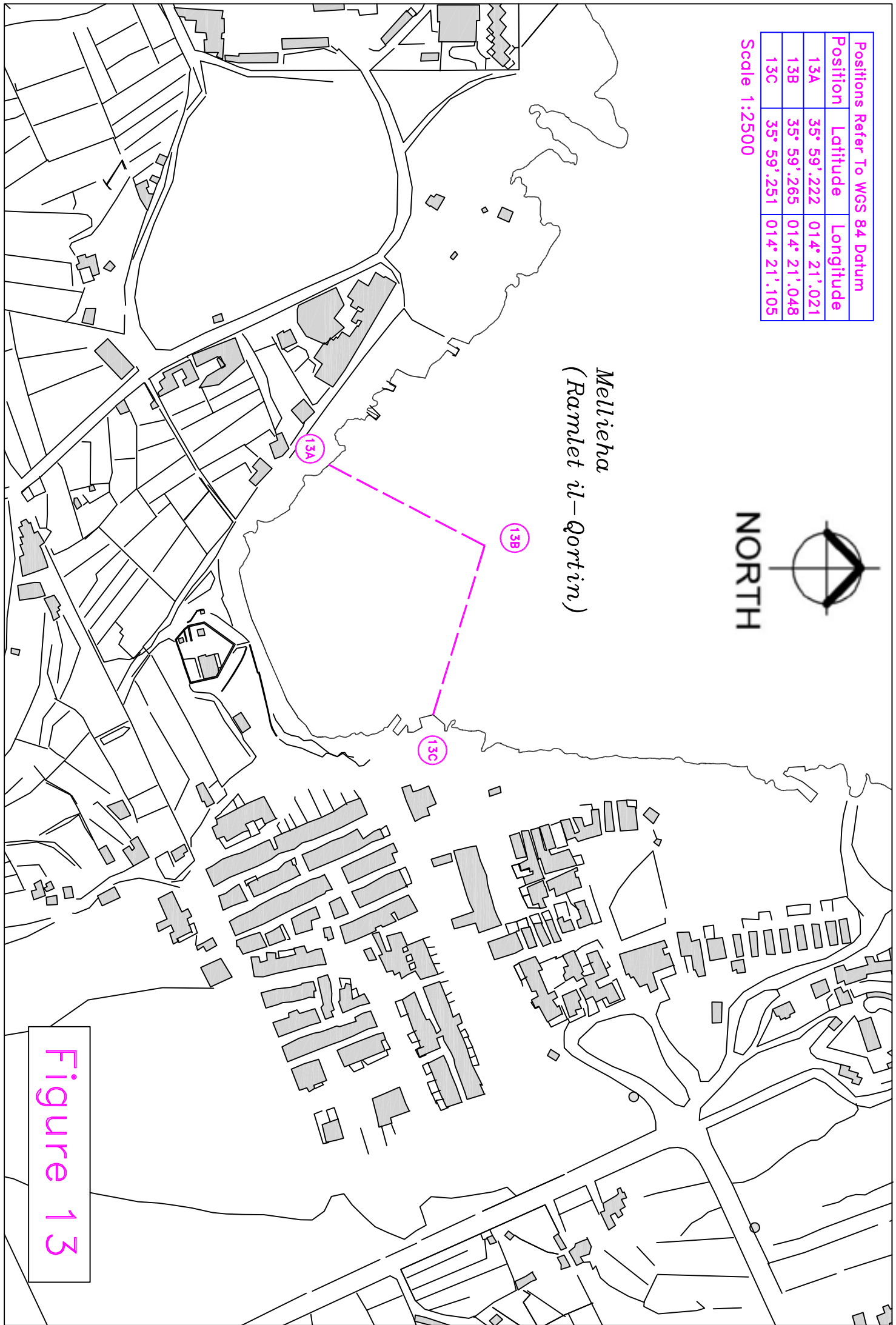
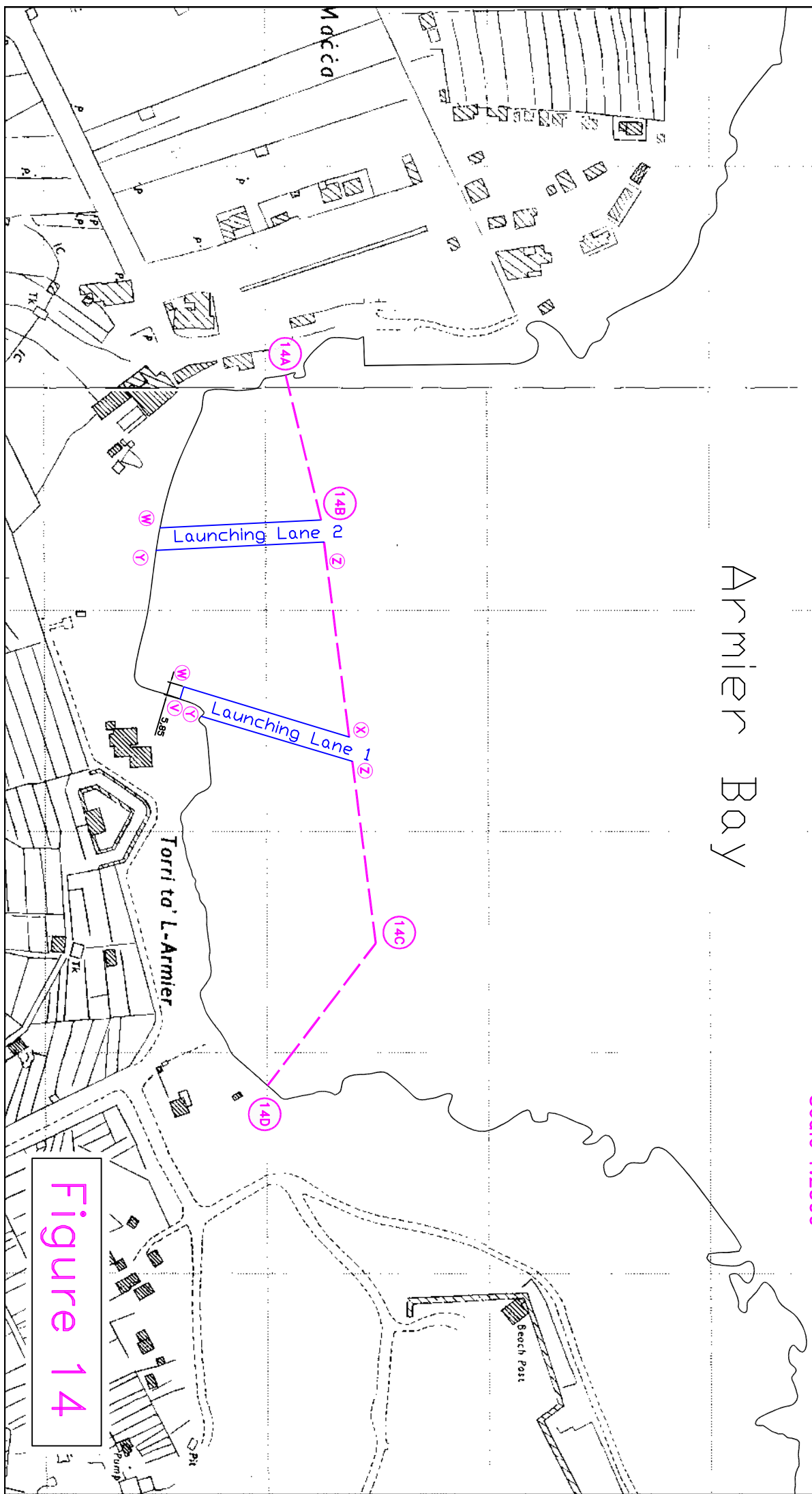


Figure 13



NORTH

Armier Bay



Position	Latitude	Longitude
14A	35° 59'.390	014° 21'.353
14B	35° 59'.399	014° 21'.397
14C	35° 59'.413	014° 21'.523
14D	35° 59'.387	014° 21'.566

Scale 1:2500

Figure 14



NORTH

Position	Latitude	Longitude
15A	35° 59'.604	014° 21'.873
15B	35° 59'.496	014° 21'.855

Scale 1:2500

Ir-Ramla tat-Torri

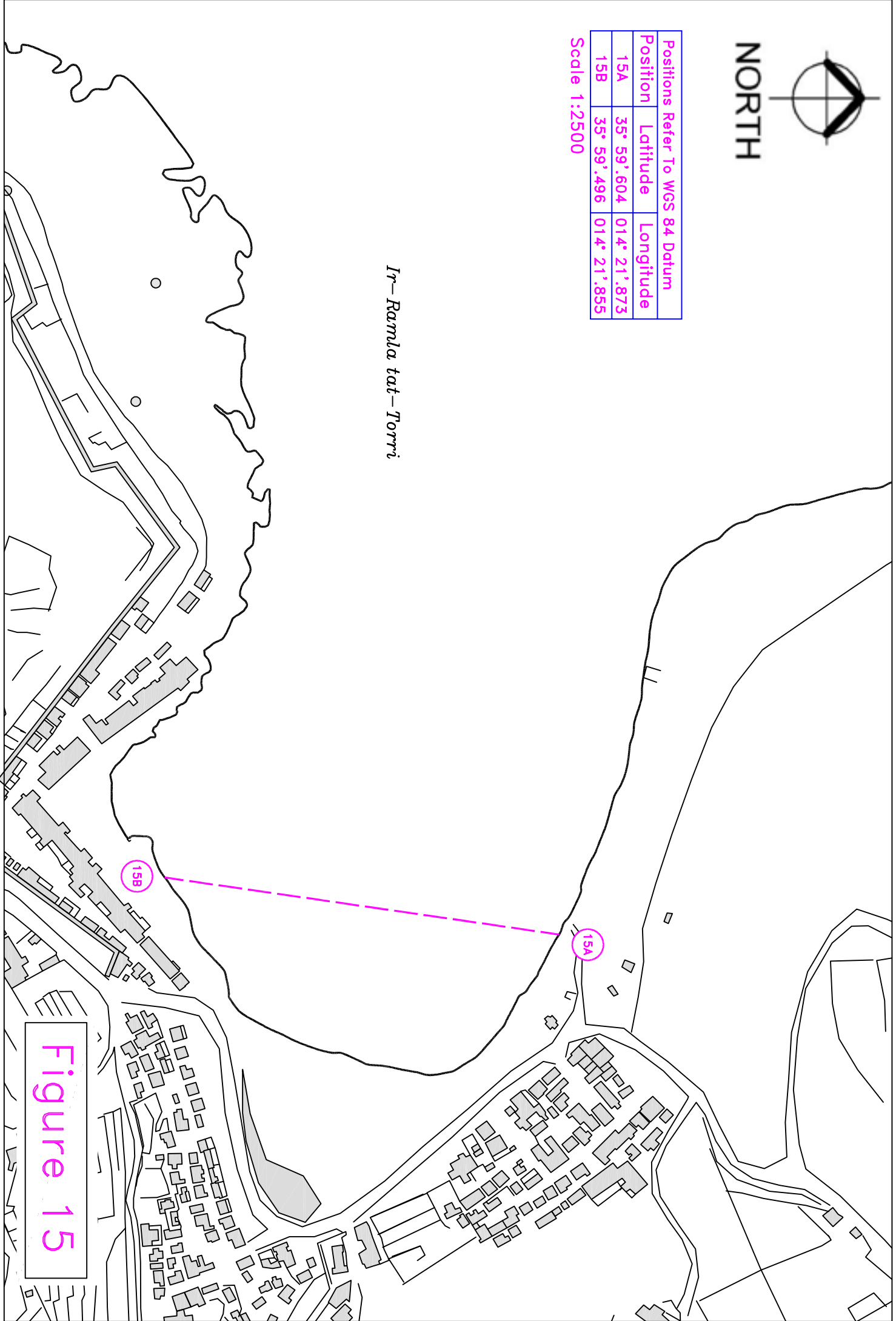
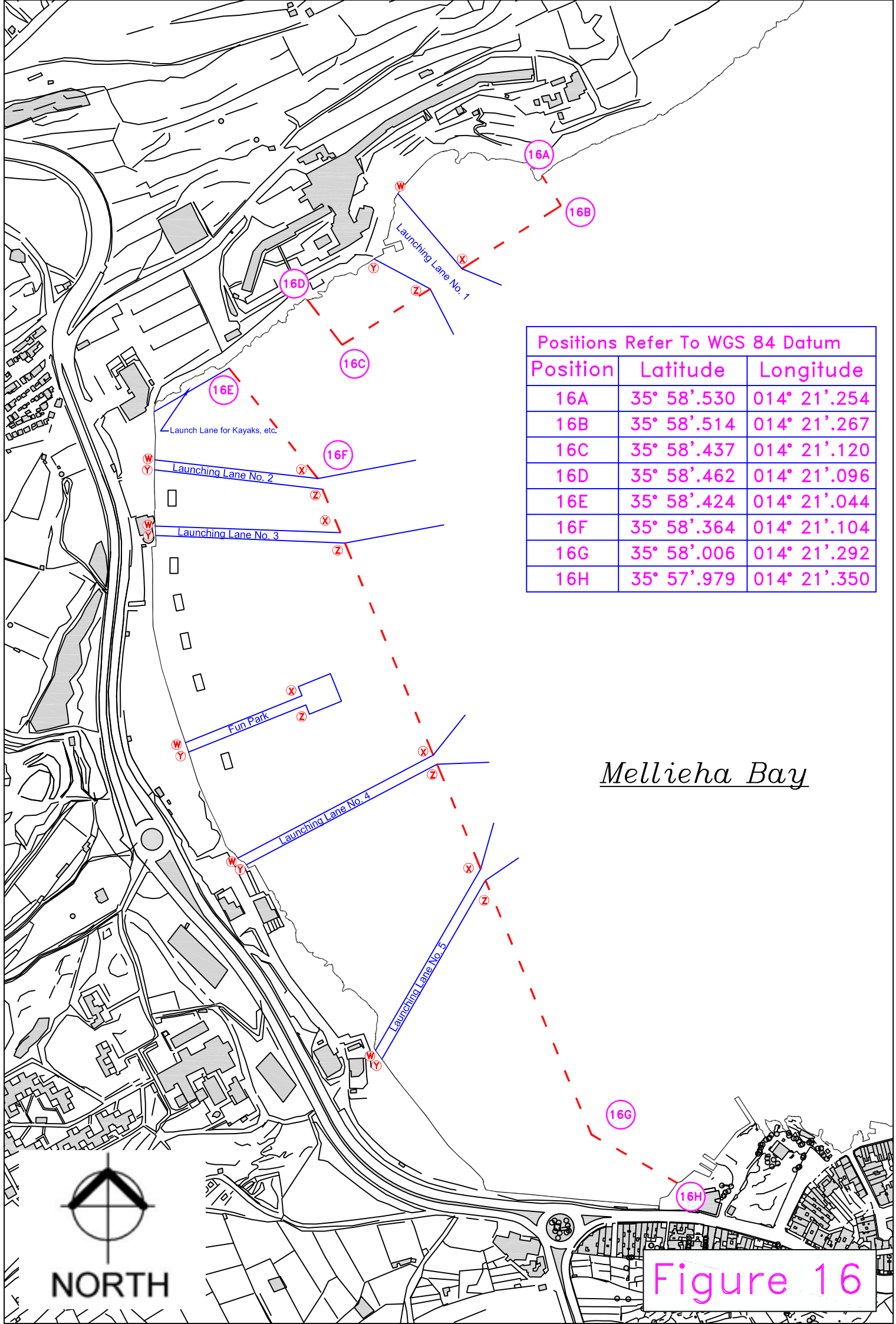


Figure 15

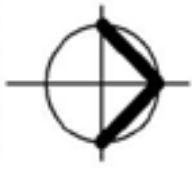


Positions Refer To WGS 84 Datum

Position	Latitude	Longitude
16A	35° 58'.530	014° 21'.254
16B	35° 58'.514	014° 21'.267
16C	35° 58'.437	014° 21'.120
16D	35° 58'.462	014° 21'.096
16E	35° 58'.424	014° 21'.044
16F	35° 58'.364	014° 21'.104
16G	35° 58'.006	014° 21'.292
16H	35° 57'.979	014° 21'.350

Mellieha Bay

Figure 16



NORTH

It-Turnara Melliha Bay

Positions Refer To WGS 84 Datum	Position	Latitude	Longitude
17A	35° 58'.017	014° 21'.429	
17B	35° 58'.027	014° 21'.458	
17C	35° 58'.007	014° 21'.471	

Scale 1:2500

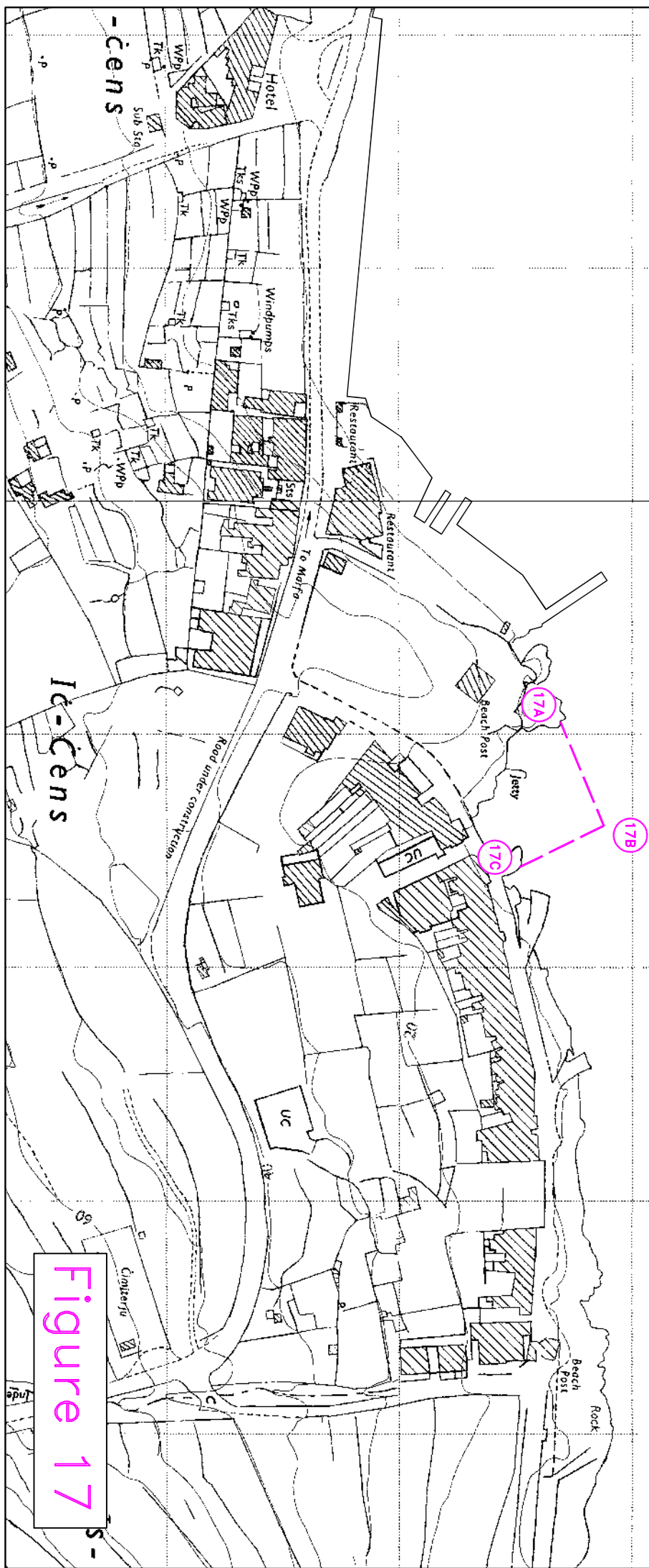
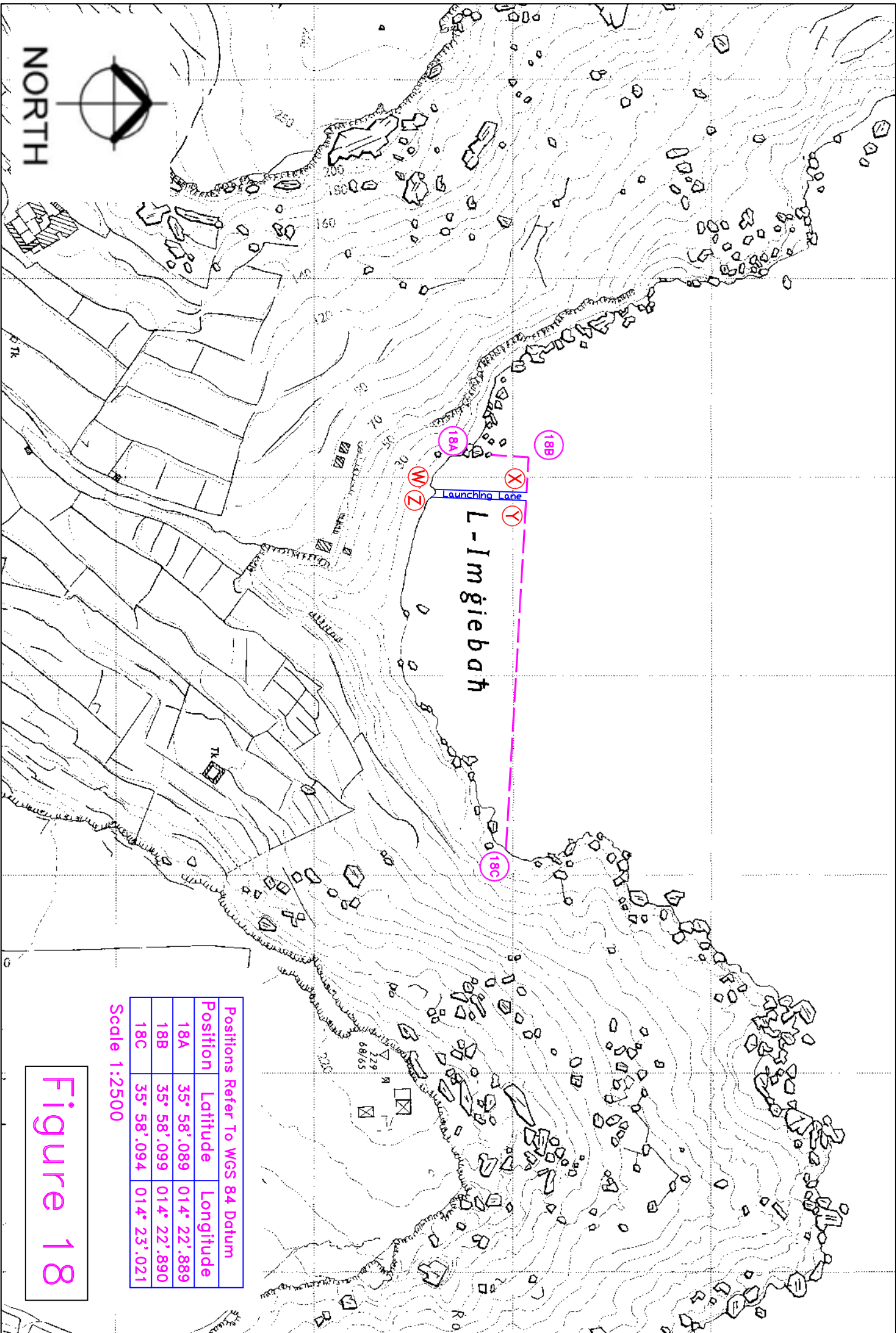


Figure 17

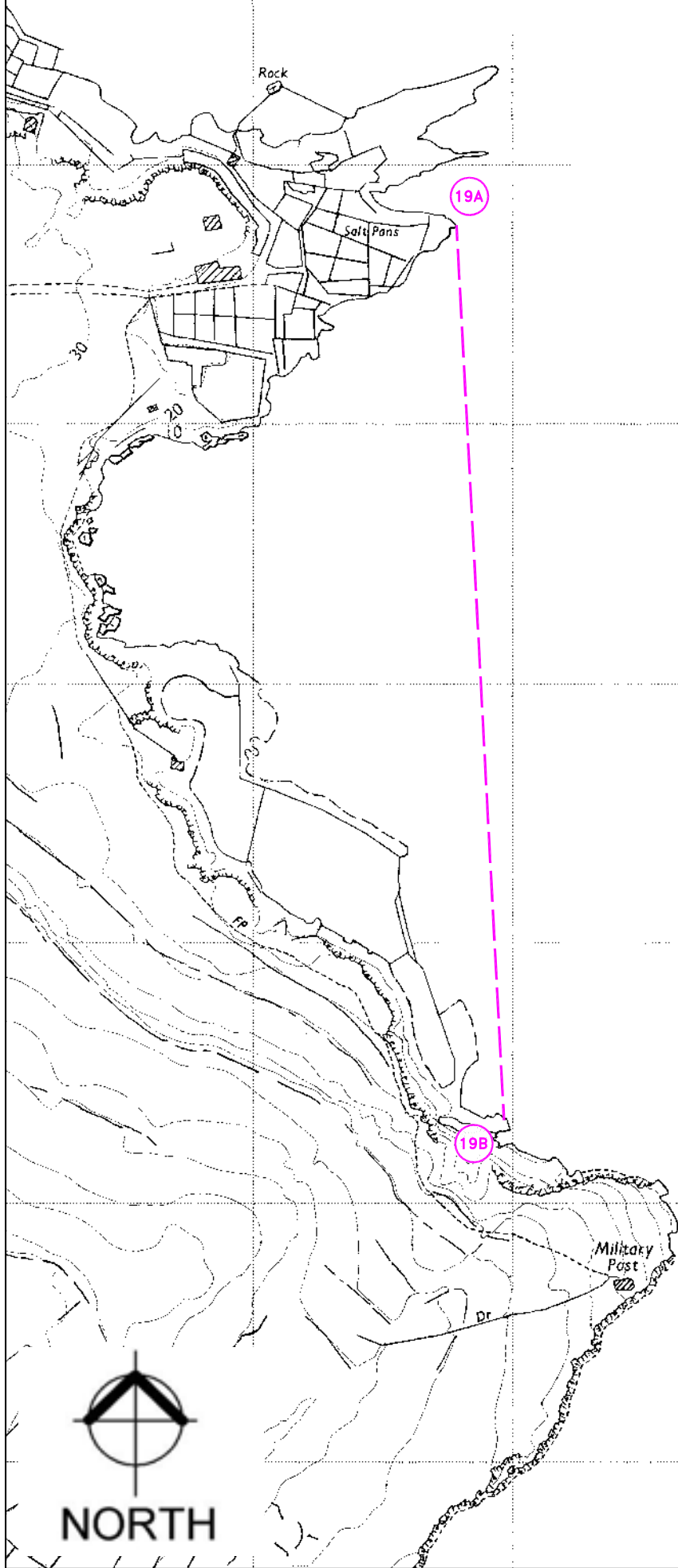


Positions Refer To WGS 84 Datum			
Position	Latitude	Longitude	
18A	35° 58'.089	014° 22'.889	
18B	35° 58'.099	014° 22'.890	
18C	35° 58'.094	014° 23'.021	

Scale 1:2500

Figure 18

Selmun / St. Paul's Islands



Positions Refer To WGS 84 Datum		
Position	Latitude	Longitude
19A	35° 58'.033	014° 23'.814
19B	35° 57'.847	014° 23'.828

Scale 1:2500

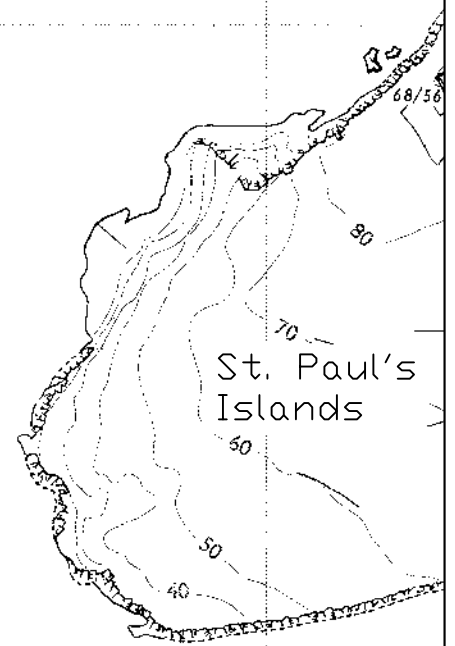
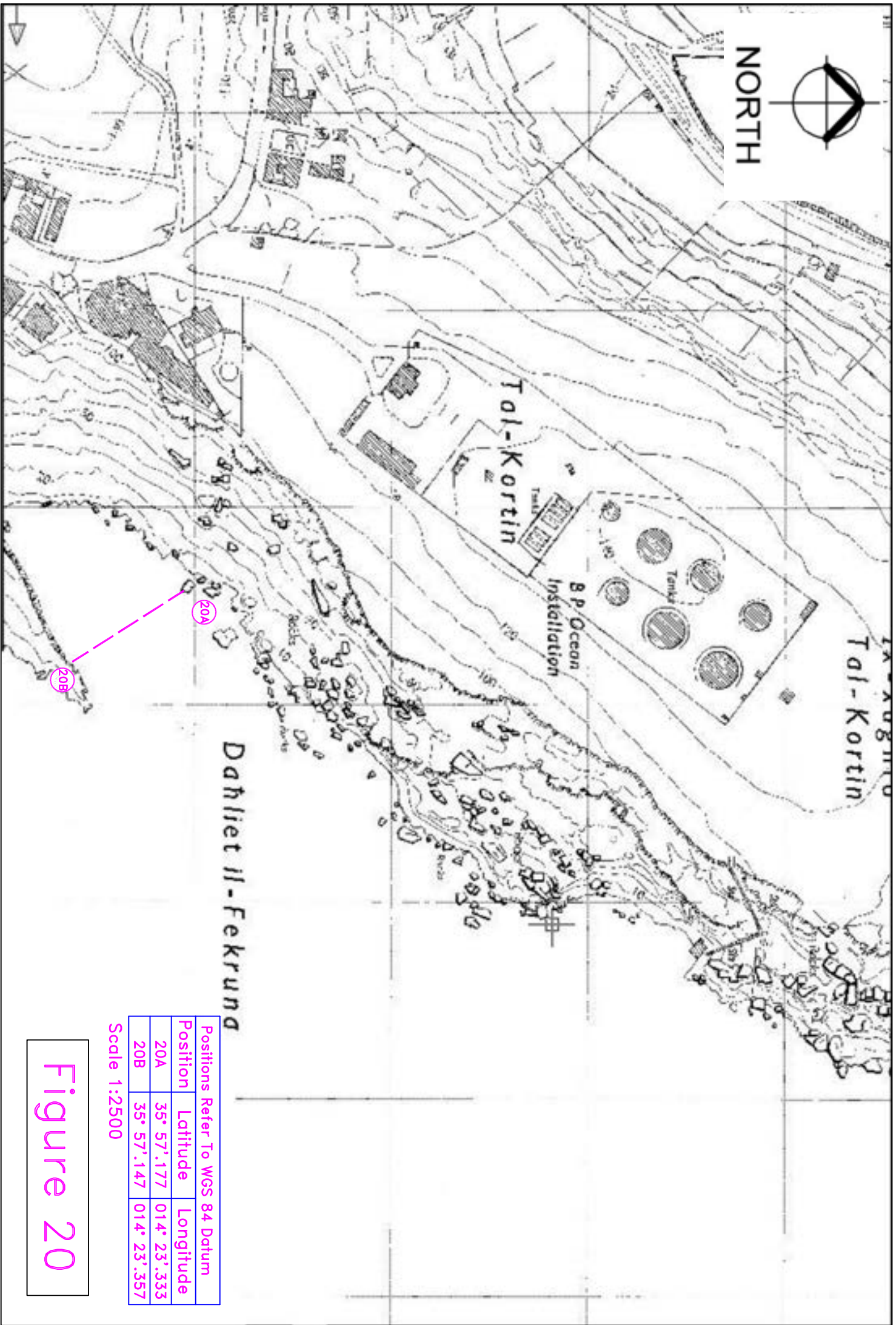


Figure 19

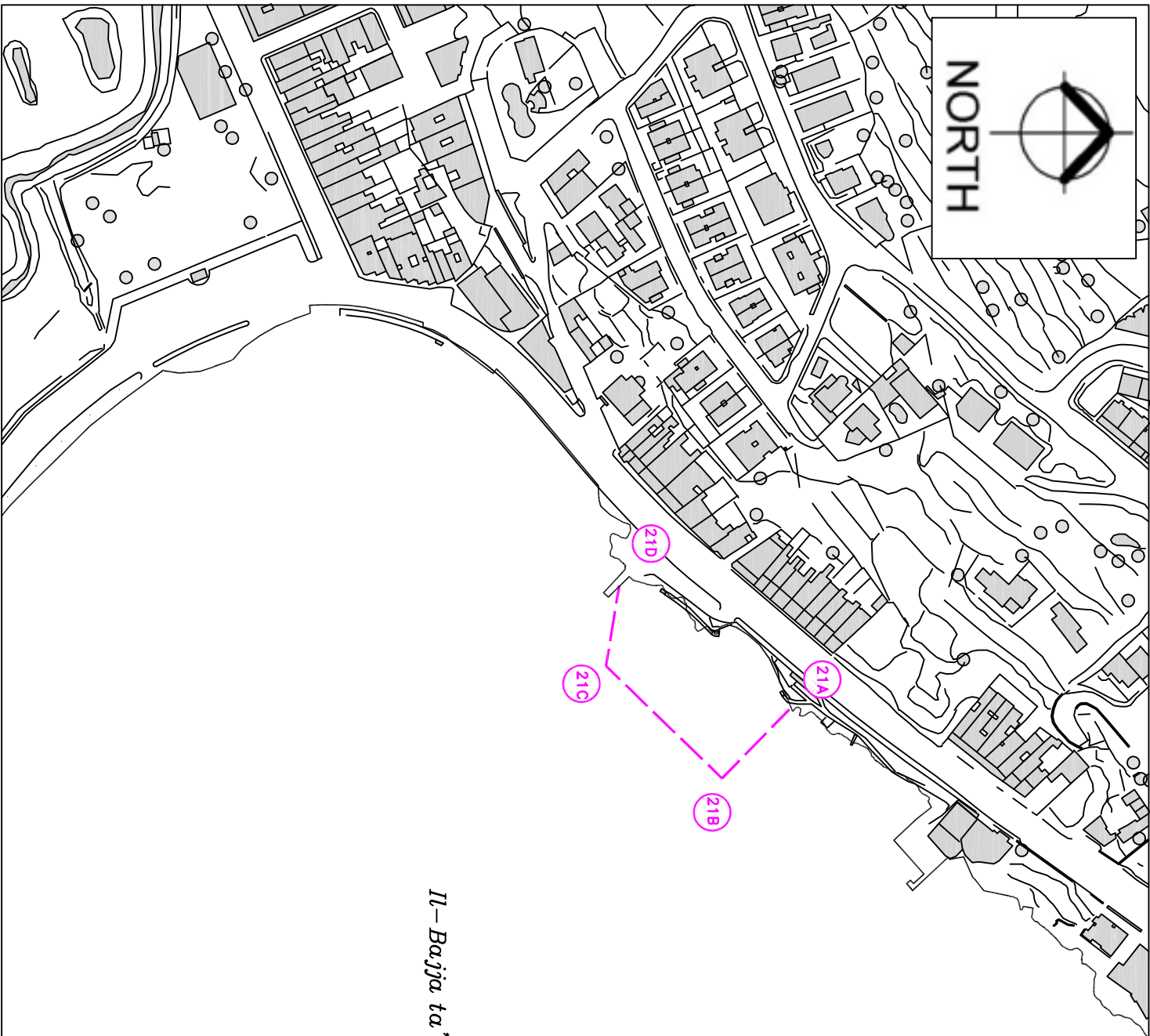


Position	Latitude	Longitude
20A	35° 57'.177	014° 23'.333
20B	35° 57'.147	014° 23'.357

Scale 1:2500

Figure 20

NORTH

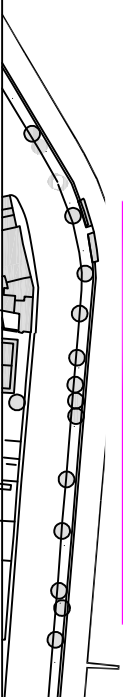


Il-Bajja ta' San Pawl (Xemrija)

Positions Refer To WGS 84 Datum	Latitude	Longitude
21A	35° 56'.910	014° 23'.089
21B	35° 56'.896	014° 23'.107
21C	35° 56'.871	014° 23'.078
21D	35° 56'.874	014° 23'.057

Scale 1:2500

Figure 21



ojsja ta' San-Pawl il-Baħar



Position	Latitude	Longitude
Positions Refer To WGS 84 Datum		
22A	35° 56'.904	014° 23'.584
22B	35° 56'.950	014° 23'.560
22C	35° 56'.922	014° 23'.459
22D	35° 56'.863	014° 23'.502
22E	35° 56'.833	014° 23'.492
22F	35° 56'.858	014° 23'.495
22G	35° 56'.843	014° 23'.444
22H	35° 56'.832	014° 23'.445

Scale 1:2500

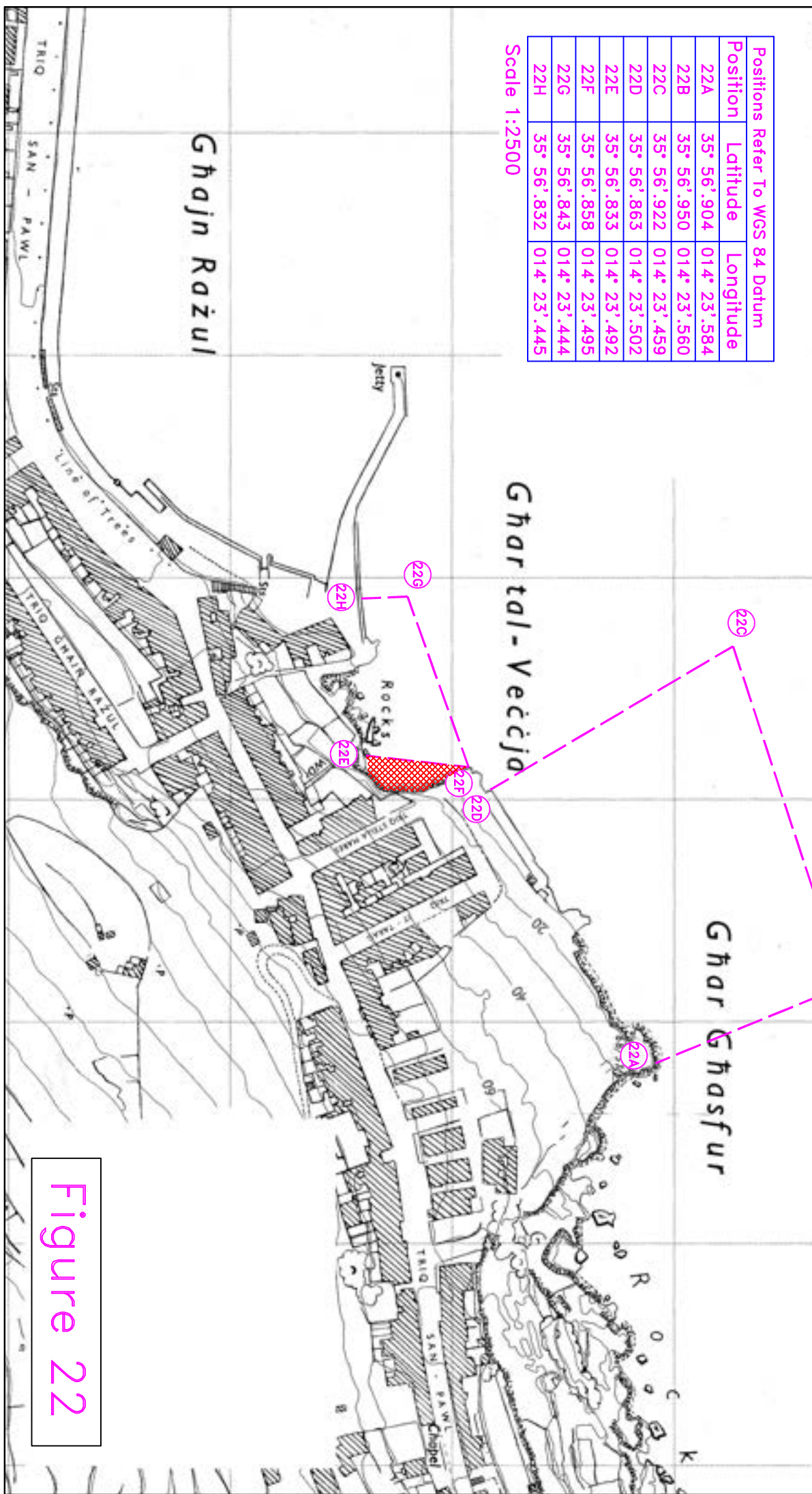
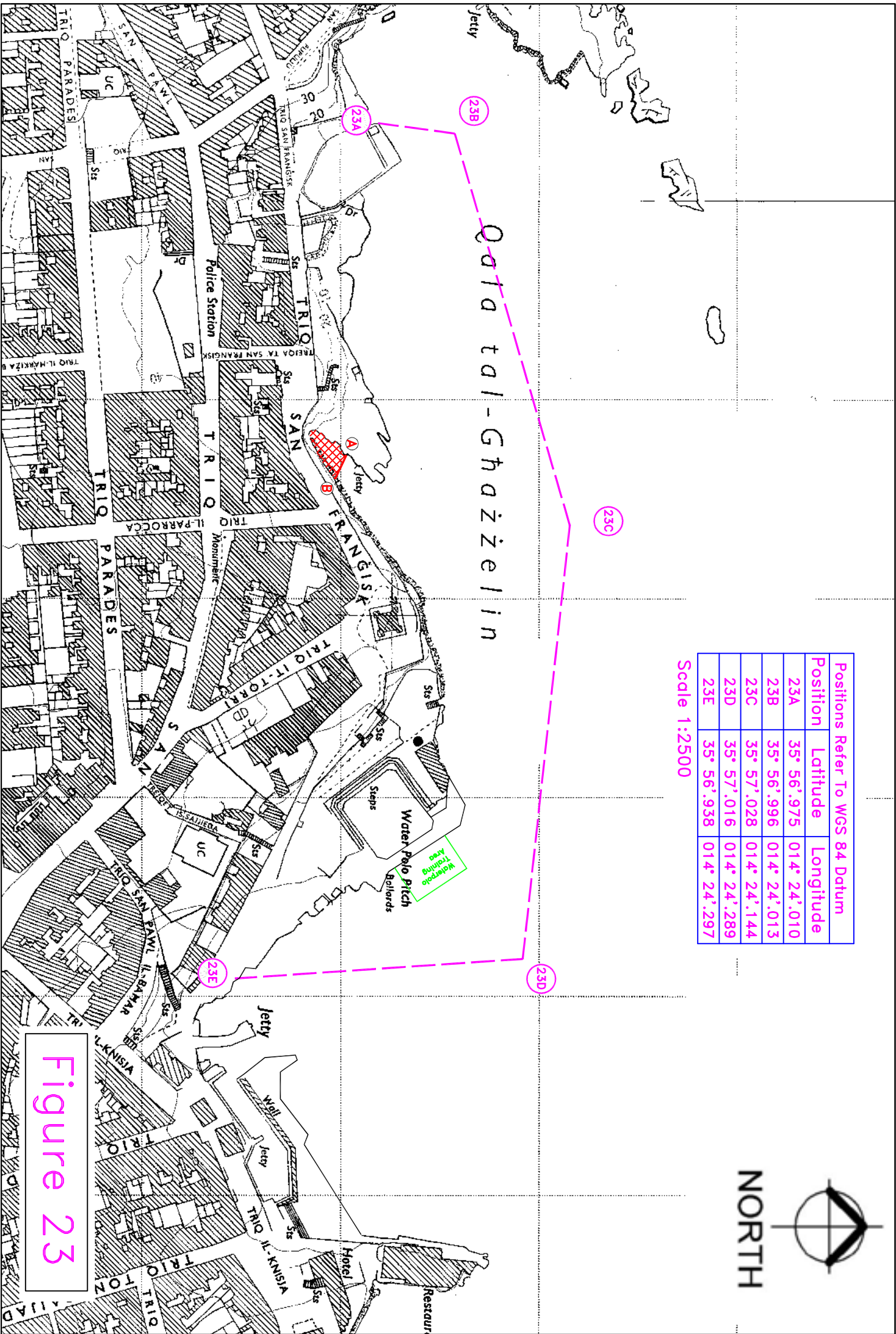


Figure 22



Positions Refer To WGS 84 Datum

Position	Latitude	Longitude
23A	35° 56'.975	014° 24'.010
23B	35° 56'.996	014° 24'.013
23C	35° 57'.028	014° 24'.144
23D	35° 57'.016	014° 24'.289
23E	35° 56'.938	014° 24'.297

Scale 1:2500



Figure 23

Positions Refer To WGS 84 Datum		
Position	Latitude	Longitude
24A	35° 57'.213	014° 24'.892
24B	35° 57'.198	014° 24'.804
24C	35° 57'.136	014° 24'.834
24D	35° 57'.128	014° 24'.832
24E	35° 57'.197	014° 24'.789
24F	35° 57'.187	014° 24'.718

Bugibba Square

Scale 1:2500

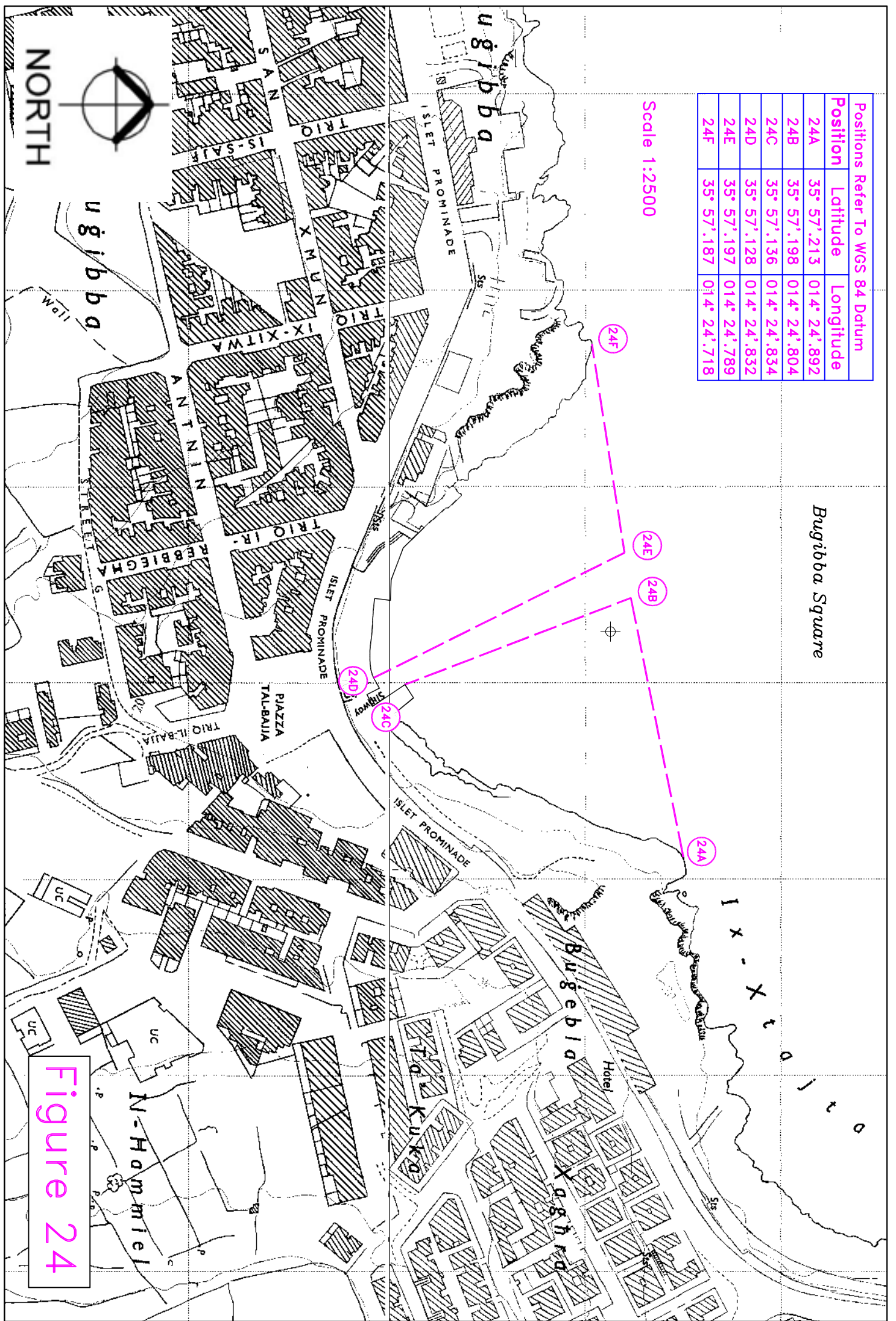


Figure 24

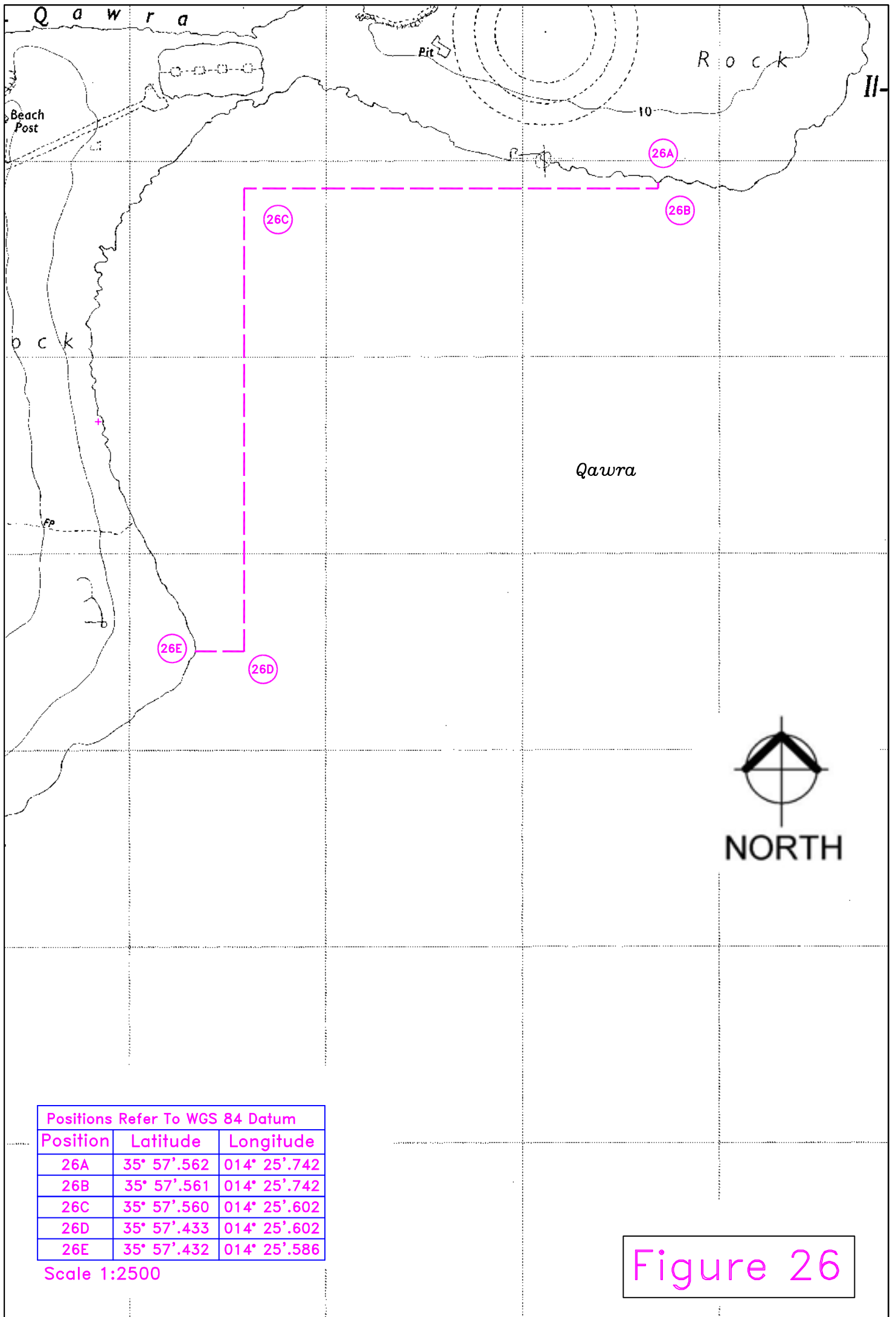
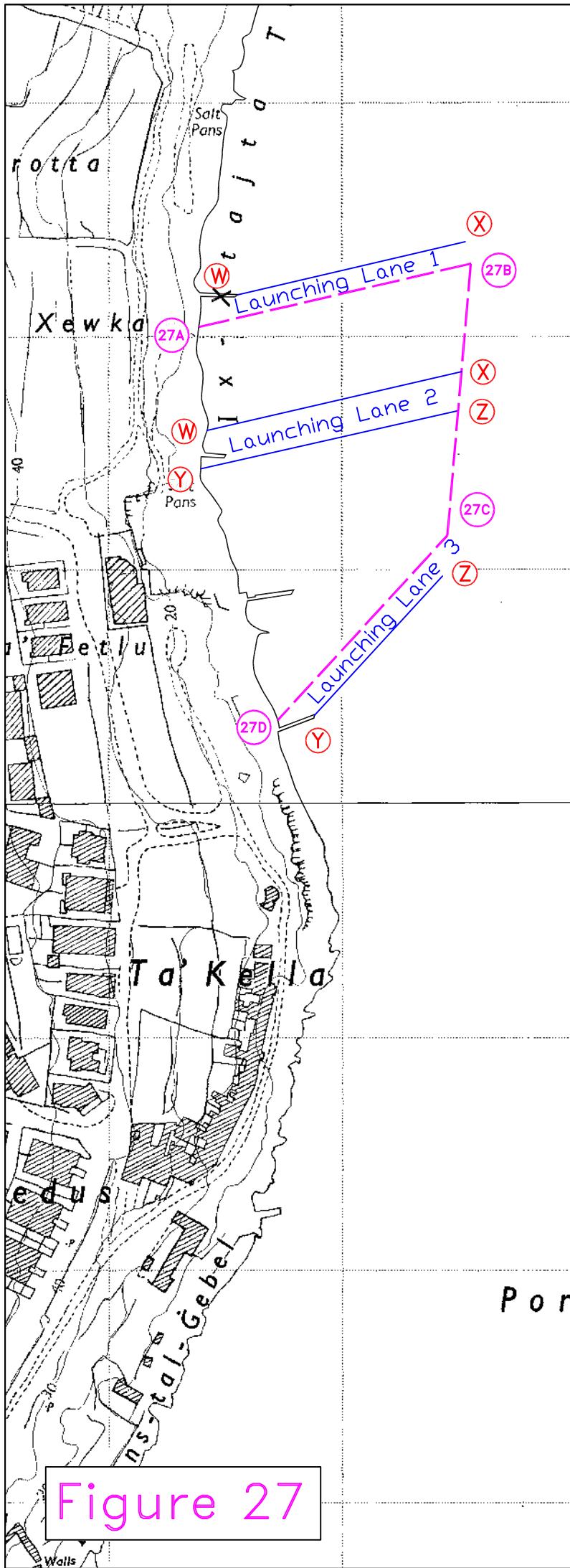


Figure 26



Positions Refer To WGS 84 Datum		
Position	Latitude	Longitude
27A	35° 57'.244	014° 25'.458
27B	35° 57'.260	014° 25'.535
27C	35° 57'.196	014° 25'.529
27D	35° 57'.154	014° 25'.481

Salina
or
Port Benwarrat



Figure 27

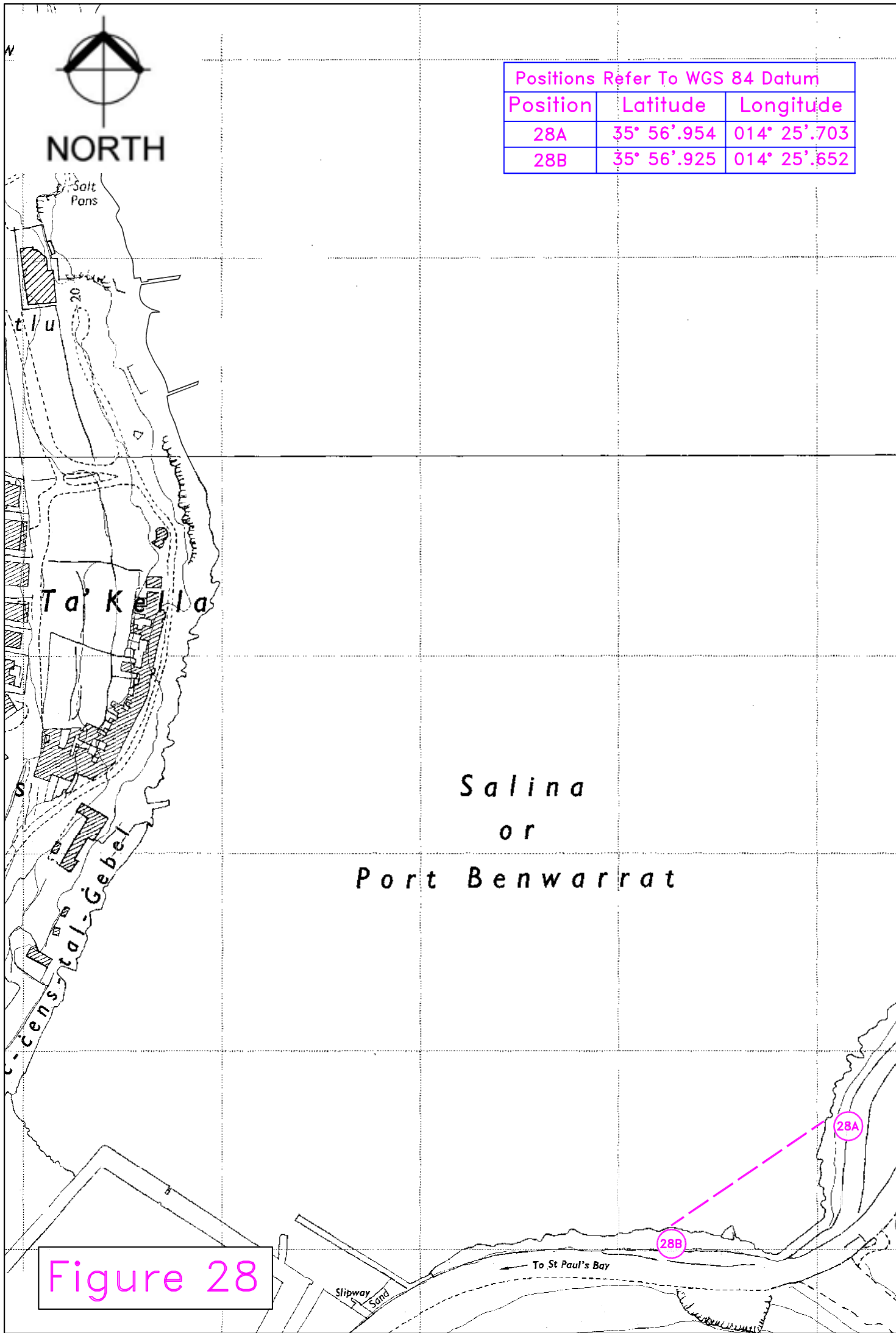
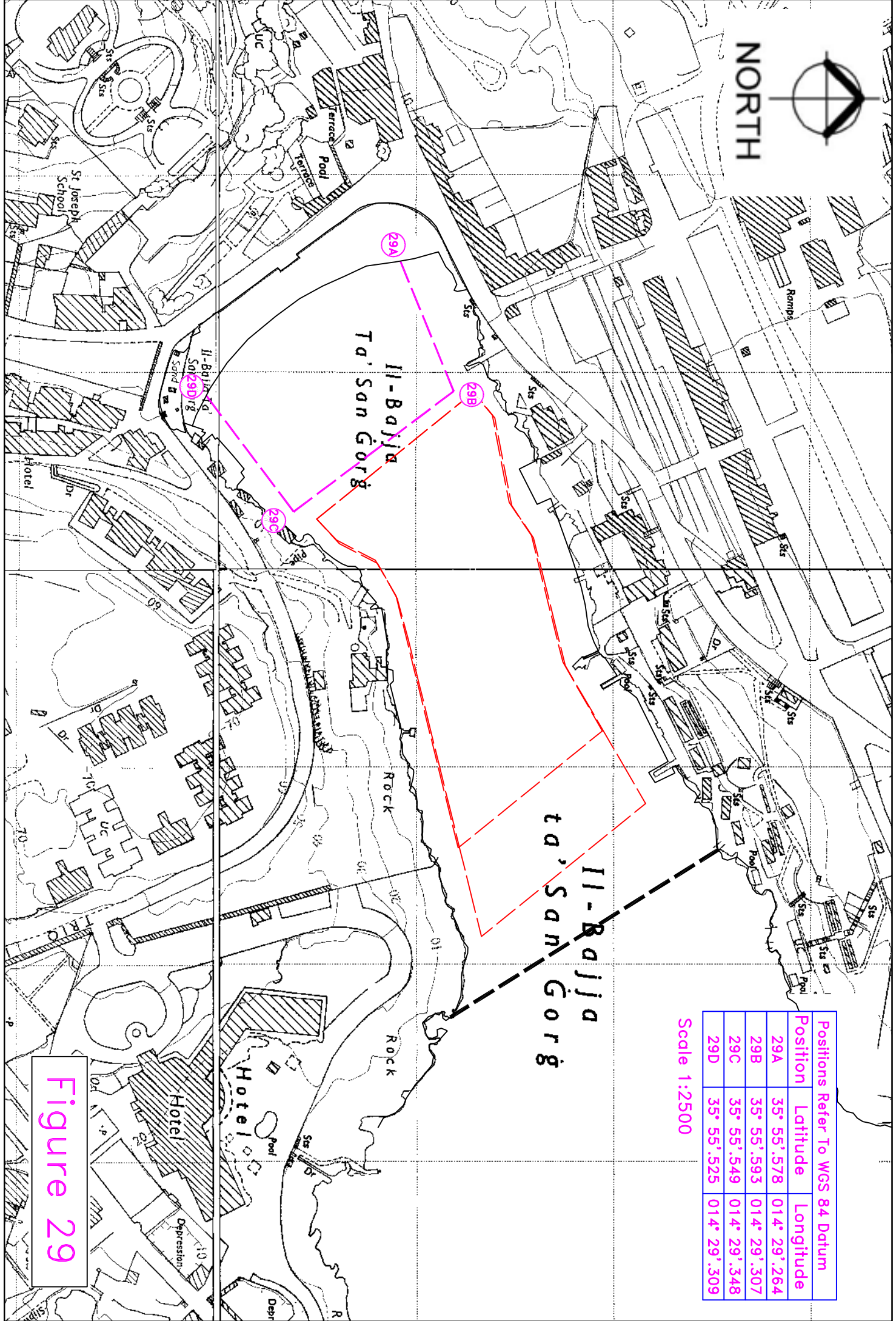


Figure 28



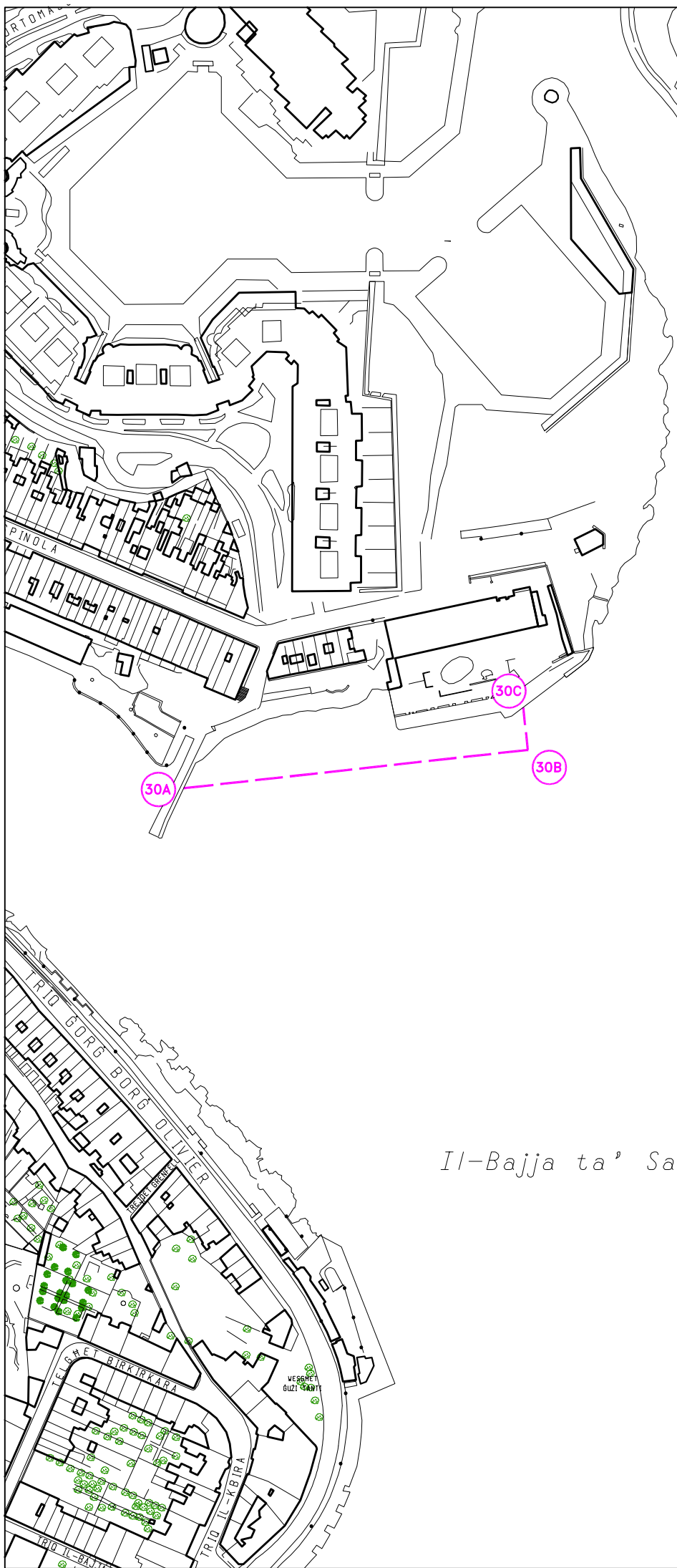
NORTH



Position	Latitude	Longitude
29A	35° 55'.578	014° 29'.264
29B	35° 55'.593	014° 29'.307
29C	35° 55'.549	014° 29'.348
29D	35° 55'.525	014° 29'.309

Scale 1:2500

Figure 29



Positions Refer To WGS 84 Datum		
Position	Latitude	Longitude
30A	35° 55'.130	014° 29'.583
30B	35° 55'.139	014° 29'.681
30C	35° 55'.149	014° 29'.680

Scale 1:2500

Il-Bajja ta' San Ġiljan



Figure 30

Positions Refer To WGS 84 Datum		
Position	Latitude	Longitude
31A	35° 55'.074	014° 29'.569
31B	35° 55'.090	014° 29'.580
31C	35° 55'.009	014° 29'.667
31D	35° 54'.994	014° 29'.642

Scale 1:2500

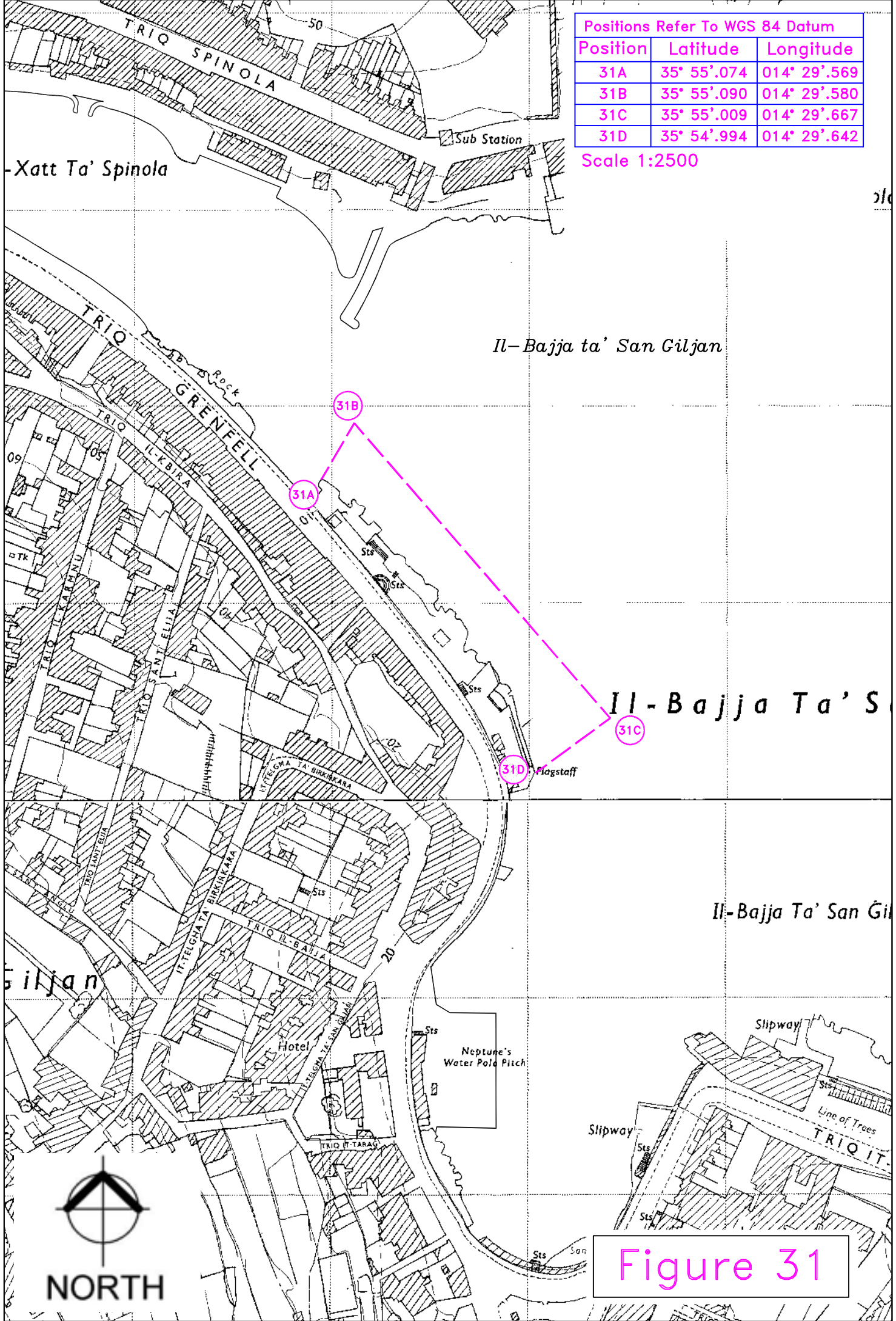
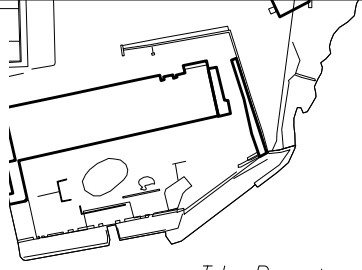


Figure 31



Positions Refer To WGS 84 Datum		
Position	Latitude	Longitude
32A	35° 54'.899	014° 29'.628
32B	35° 54'.883	014° 29'.674

Scale 1:2500

Il-Ponta ta' Spinola

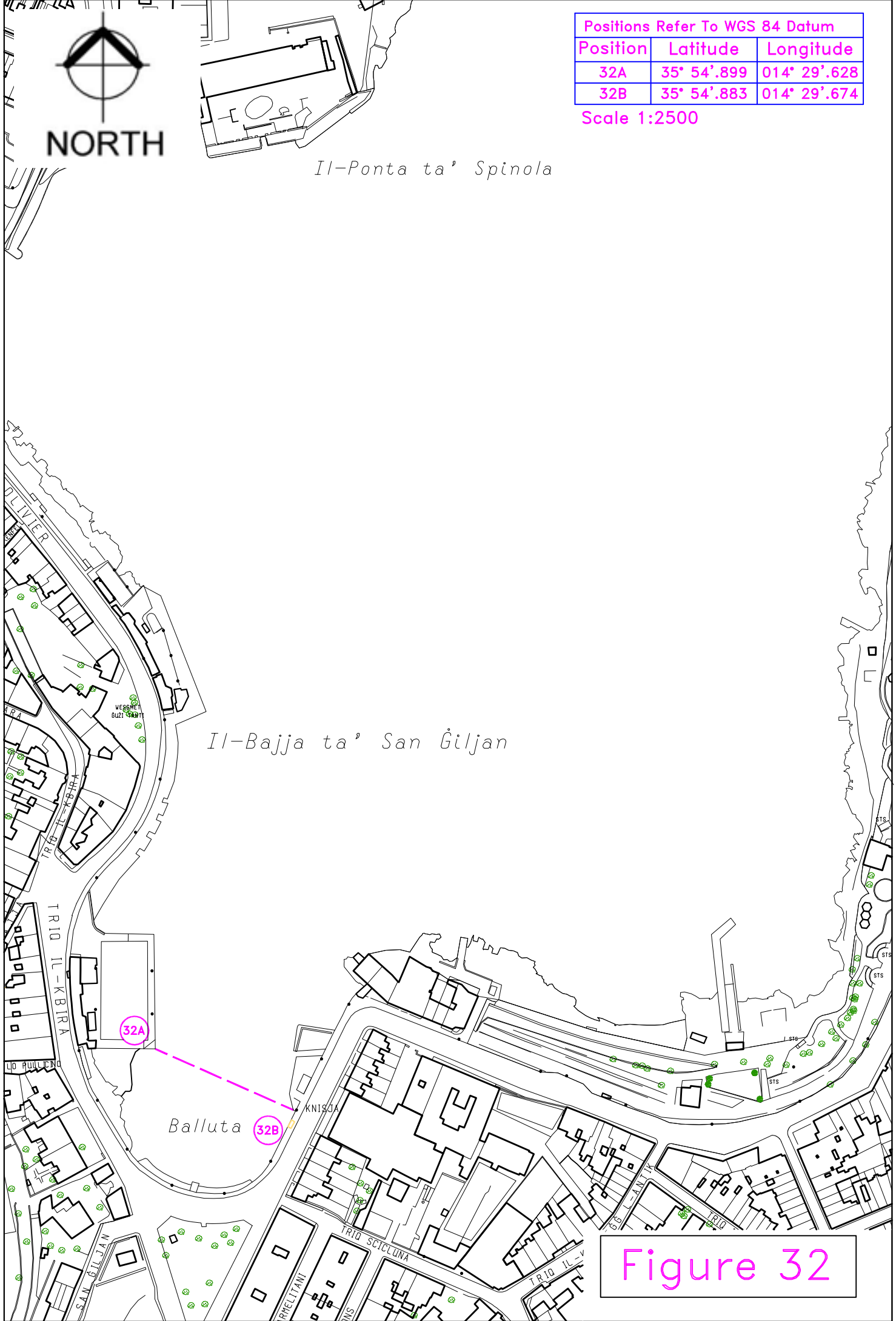
Il-Bajja ta' San Ġiljan

Balluta

32A

32B

Figure 32



Positions Refer To WGS 84 Datum		
Position	Latitude	Longitude
33A	35° 54'.912	014° 29'.831
33B	35° 54'.970	014° 29'.820
33C	35° 55'.080	014° 29'.830
33D	35° 55'.133	014° 29'.872
33E	35° 55'.124	014° 29'.925
33F	35° 54'.924	014° 29'.747
33G	35° 54'.930	014° 29'.747
33H	35° 54'.925	014° 29'.817

Scale 1:2500

Il-Ponta Ta' Spinola

Il-Bajja Ta' San Ġiljan

Il-Bajja Ta' San Ġiljan

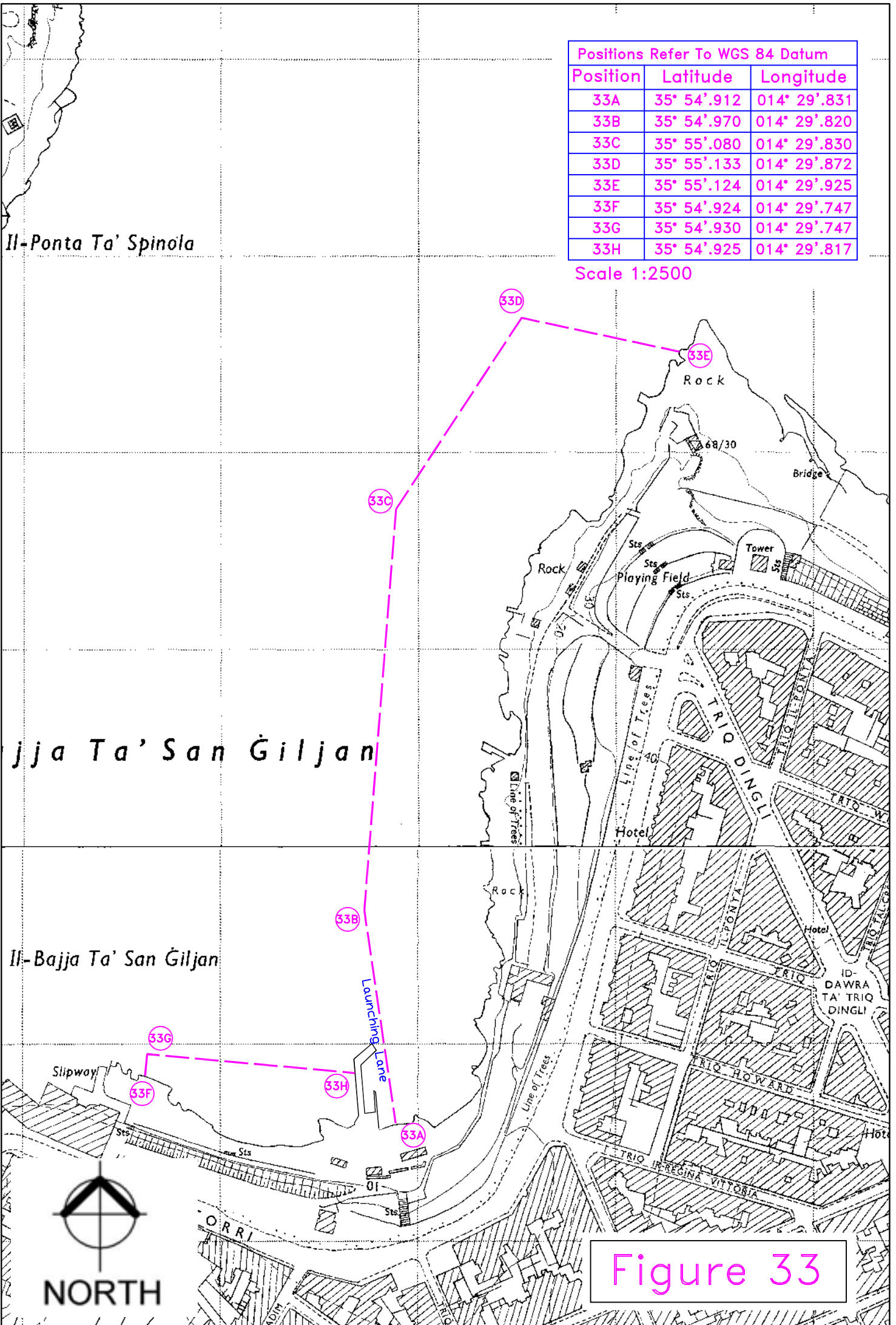
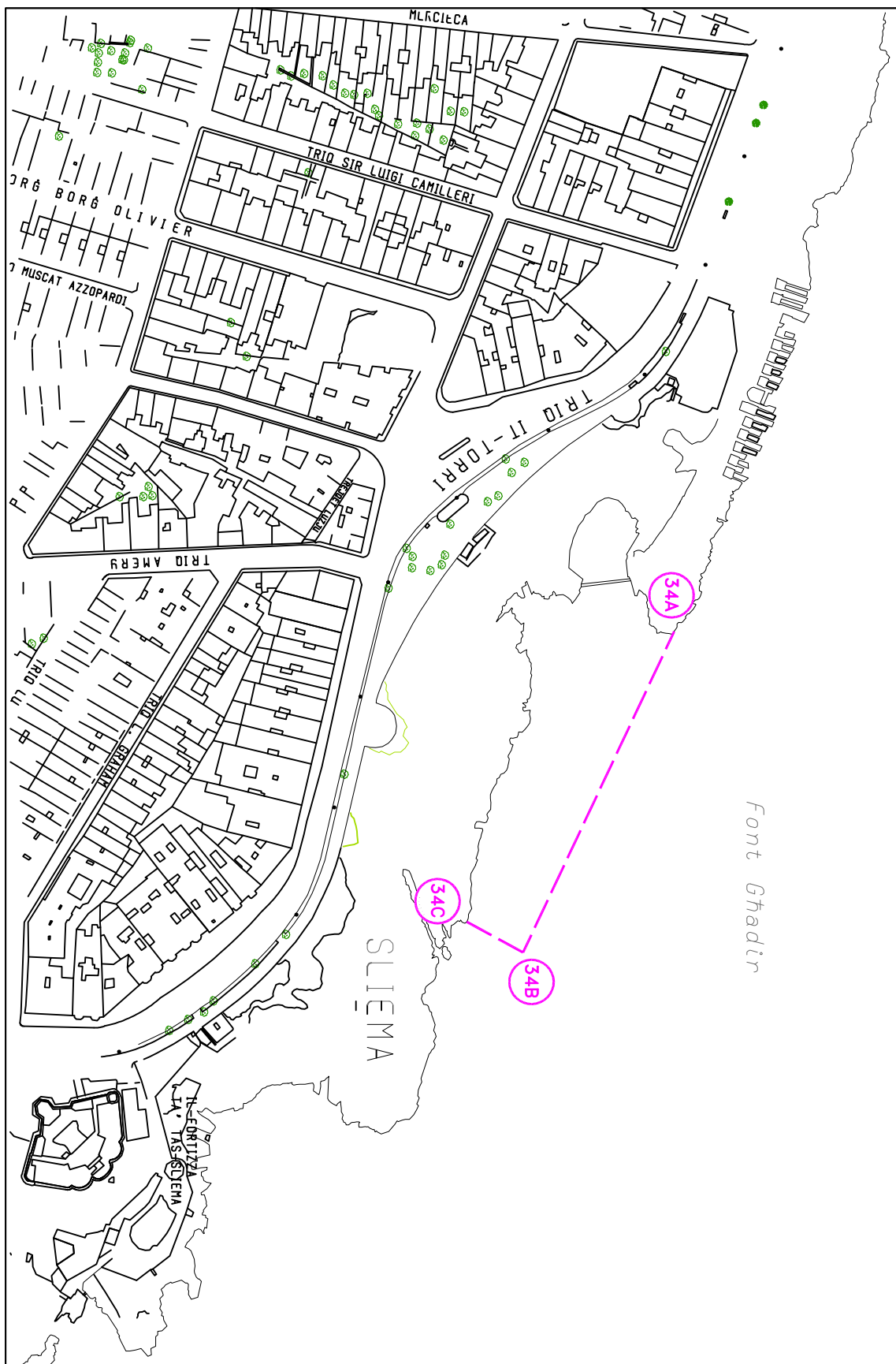


Figure 33



NORTH



Position	Latitude	Longitude
34A	35° 54'.971	014° 30'.297
34B	35° 54'.940	014° 30'.381
34C	35° 54'.928	014° 30'.373

Scale 1:2500

Il-Ponta ta' tas-Sliema

Figure 34

Position	Latitude	Longitude
35A	35° 54'.321	014° 30'.706
35B	35° 54'.311	014° 30'.689
35C	35° 54'.356	014° 30'.619
35D	35° 54'.367	014° 30'.629

Scale 1:2500

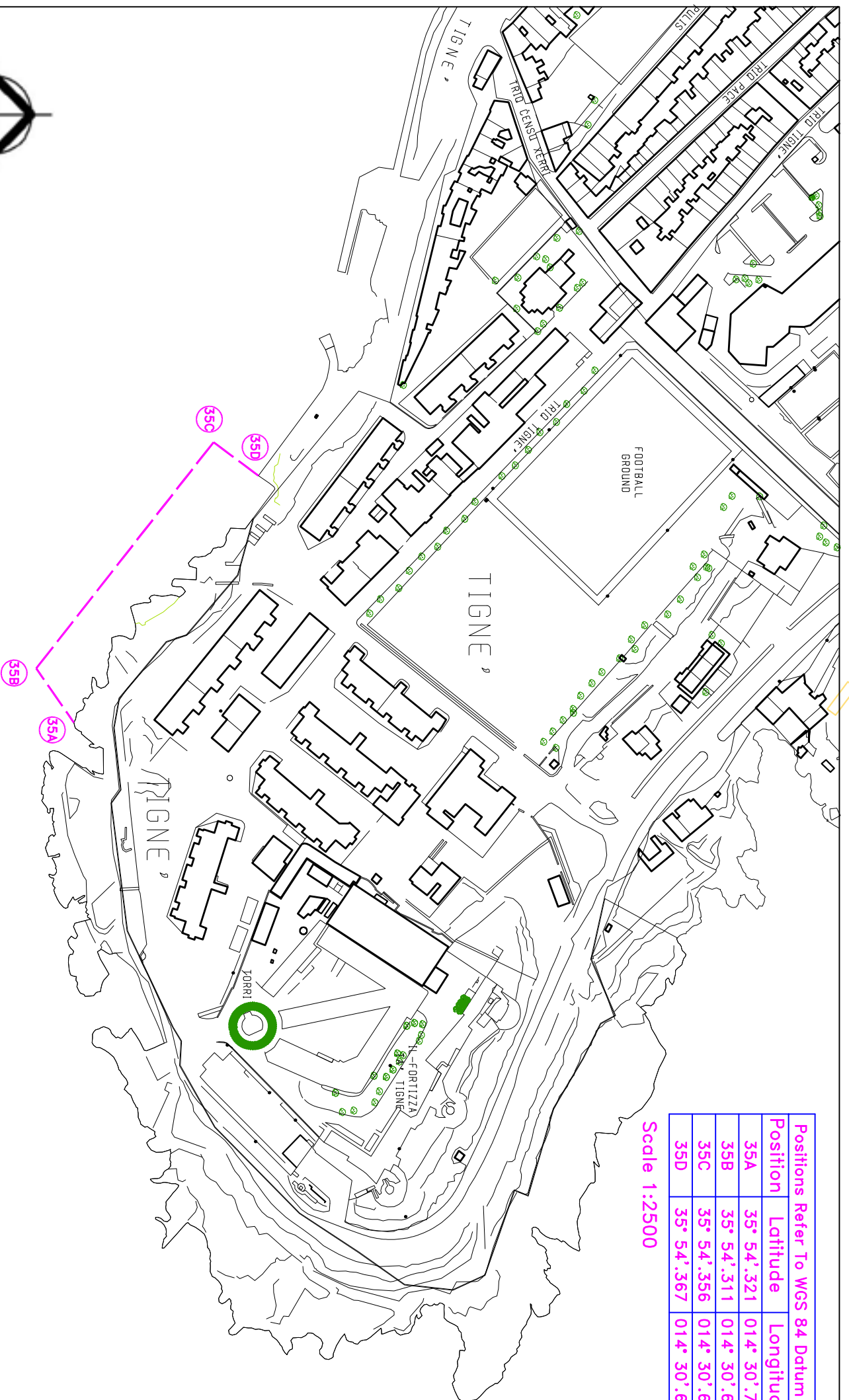


Figure 35

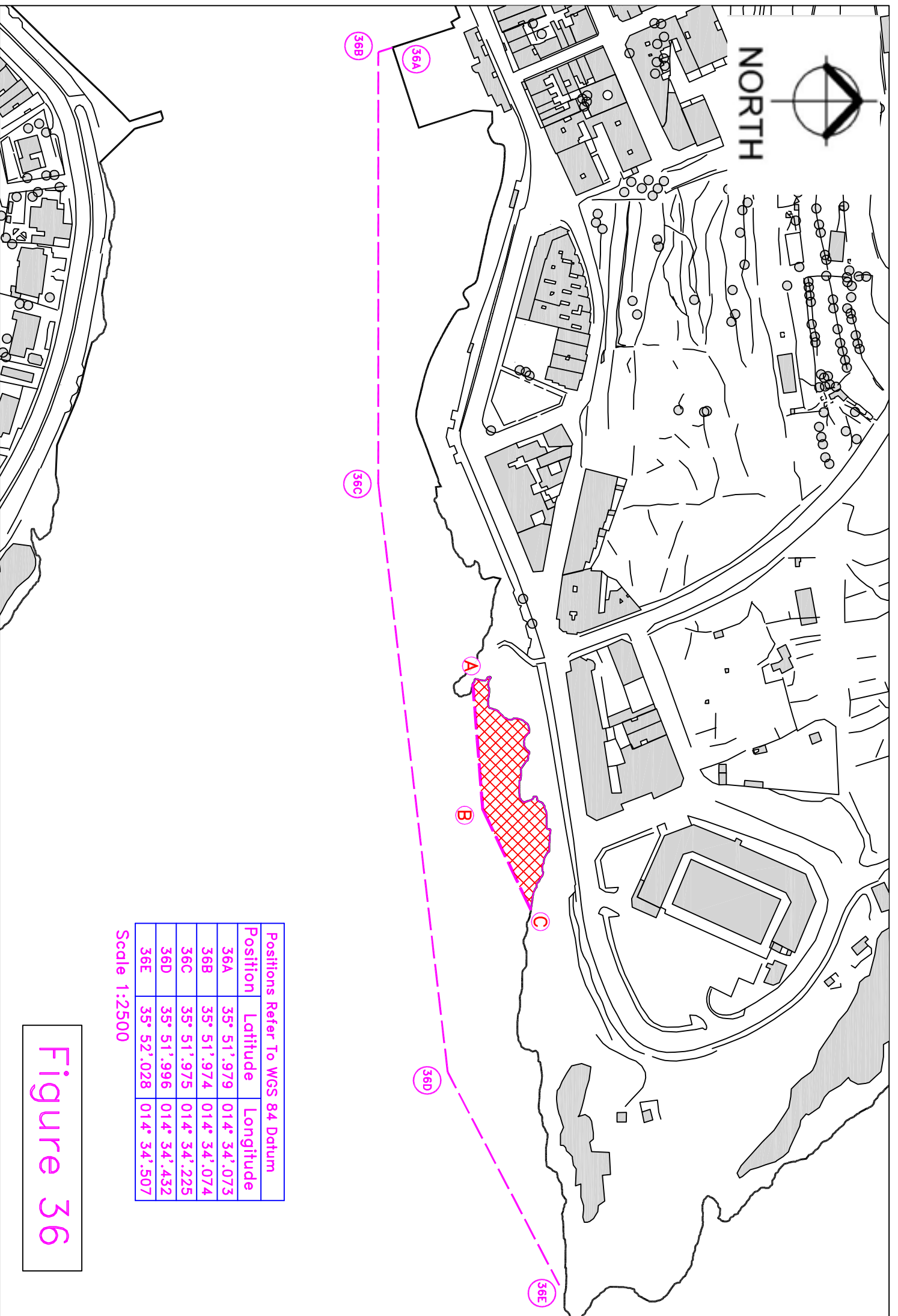
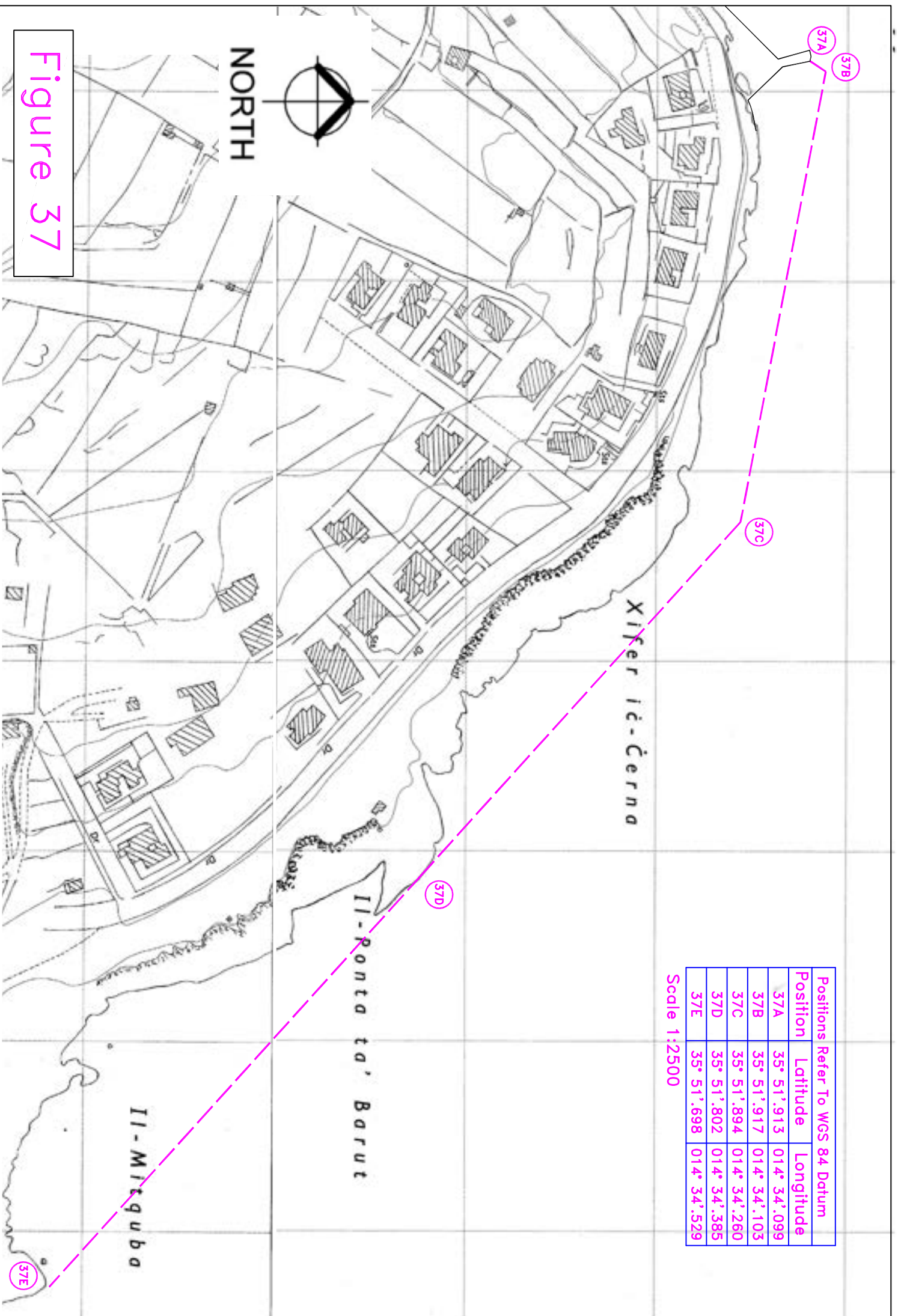


Figure 36



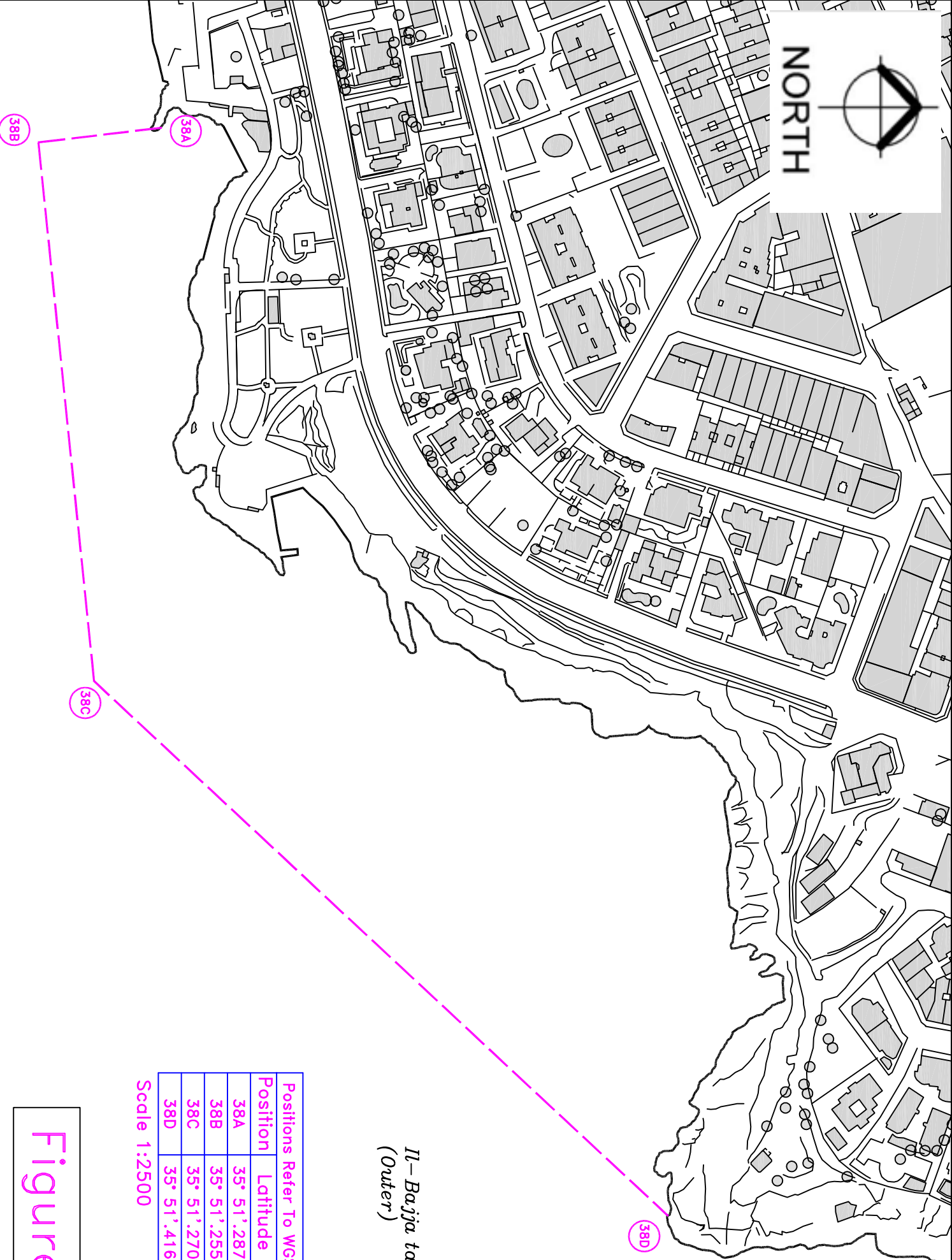
Position	Latitude	Longitude
37A	35° 51'.913	014° 34'.099
37B	35° 51'.917	014° 34'.103
37C	35° 51'.894	014° 34'.260
37D	35° 51'.802	014° 34'.385
37E	35° 51'.698	014° 34'.529

Scale 1:2500

Figure 37



NORTH

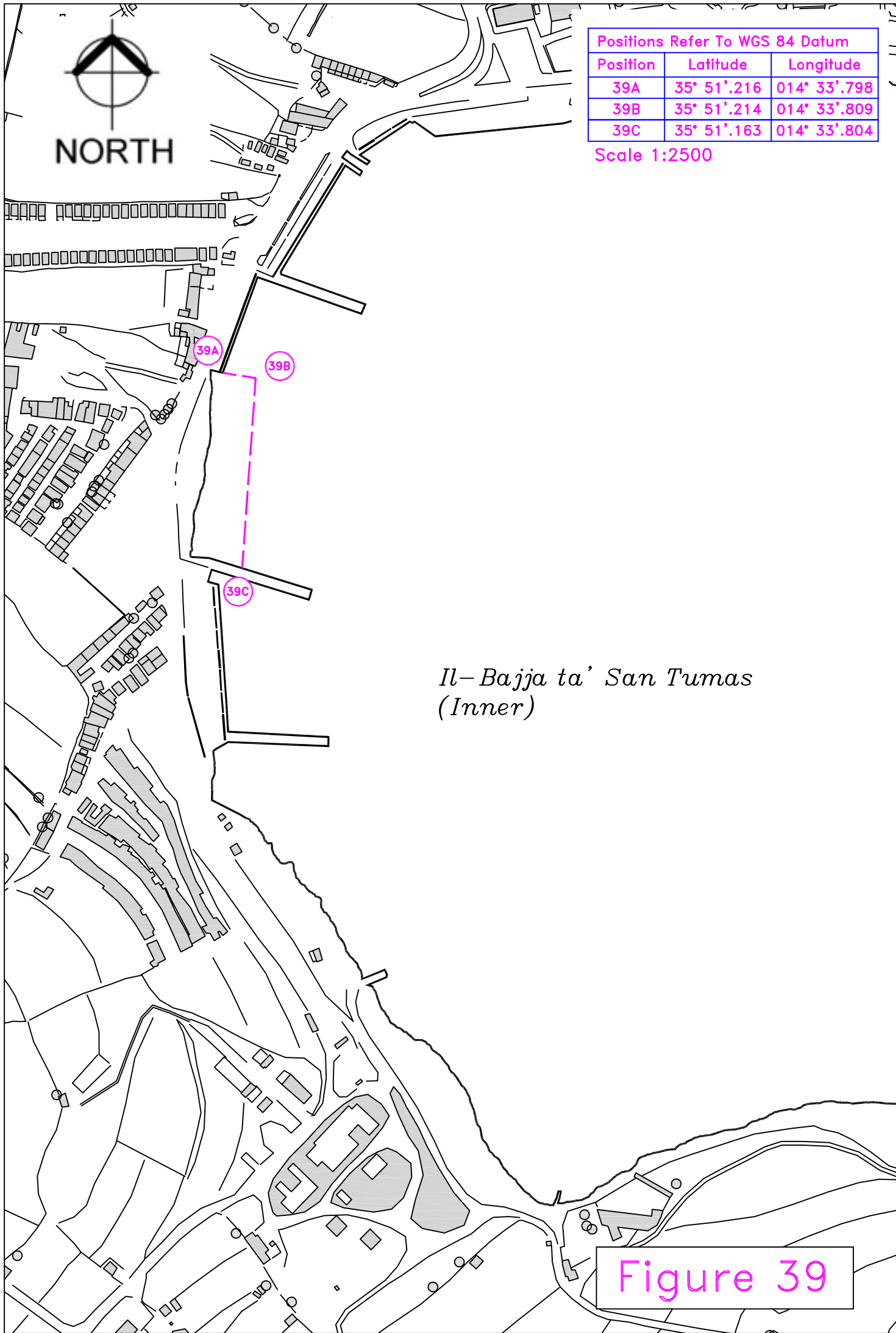


*Il-Bajja ta' San Tumas
(Outer)*

Position	Latitude	Longitude
38A	35° 51'.287	014° 33'.938
38B	35° 51'.255	014° 33'.943
38C	35° 51'.270	014° 34'.110
38D	35° 51'.416	014° 34'.276

Scale 1:2500

Figure 38



Positions Refer To WGS 84 Datum

Position	Latitude	Longitude
39A	35° 51'.216	014° 33'.798
39B	35° 51'.214	014° 33'.809
39C	35° 51'.163	014° 33'.804

Scale 1:2500

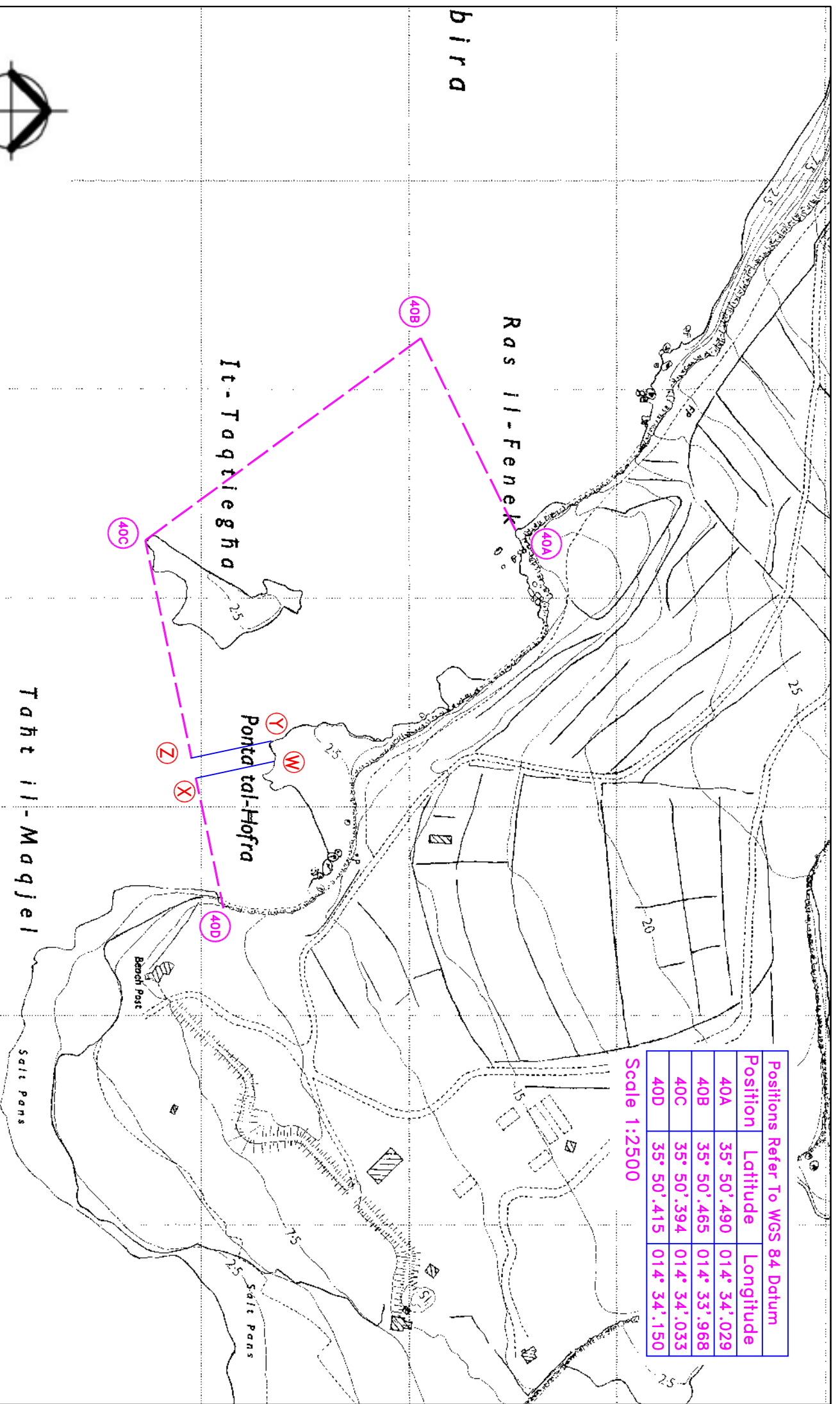
NORTH

*Il-Bajja ta' San Tumas
(Inner)*

Figure 39

Position	Latitude	Longitude
40A	35° 50' .490	014° 34' .029
40B	35° 50' .465	014° 33' .968
40C	35° 50' .394	014° 34' .033
40D	35° 50' .415	014° 34' .150

Scale 1:2500

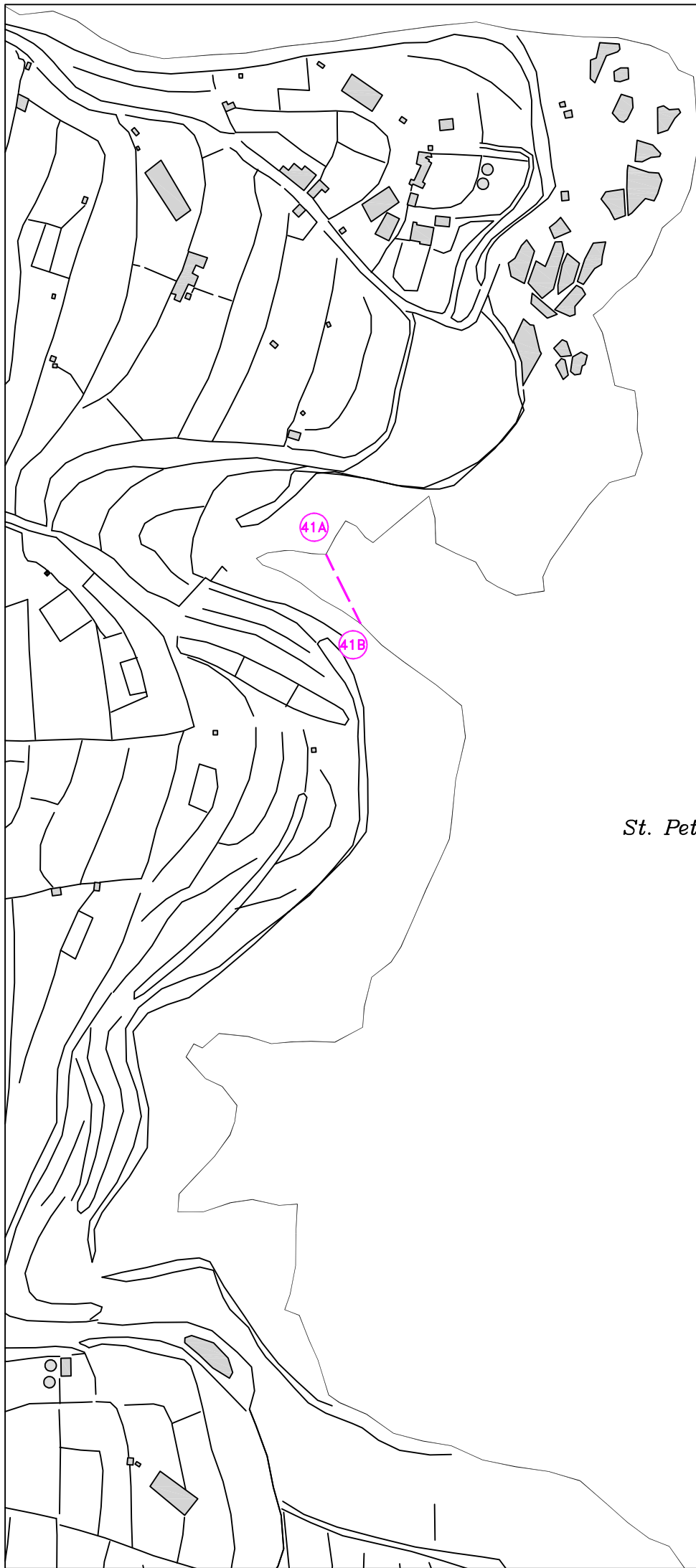


bira



NORTH

Figure 40



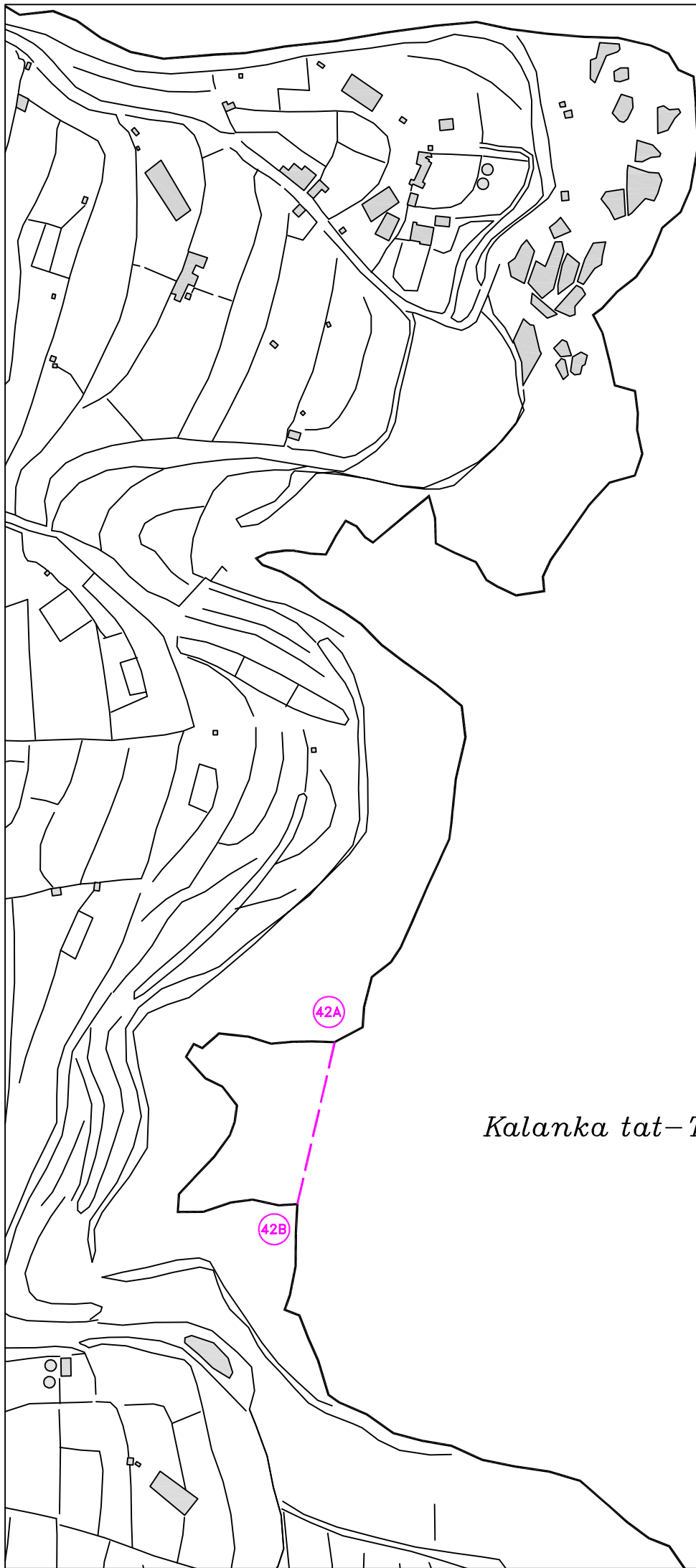
Positions Refer To WGS 84 Datum		
Position	Latitude	Longitude
41A	35° 49'.981	014° 33'.735
41B	35° 49'.965	014° 33'.745

Scale 1:2500

St. Peter's Pool



Figure 41



Positions Refer To WGS 84 Datum

Position	Latitude	Longitude
42A	35° 49'.869	014° 33'.737
42B	35° 49'.832	014° 33'.726

Scale 1:2500

Kalanka tat-Tumbrell



Figure 42



NORTH

Ix-Xaghra

Positions Refer To WGS 84 Datum		
Position	Latitude	Longitude
43A	35° 49'.435	014° 33'.665
43B	35° 49'.388	014° 33'.625

Scale 1:2500

Għar

Delimara

Ponta

43A

Kalanka
It-Tawwoliġa

43B

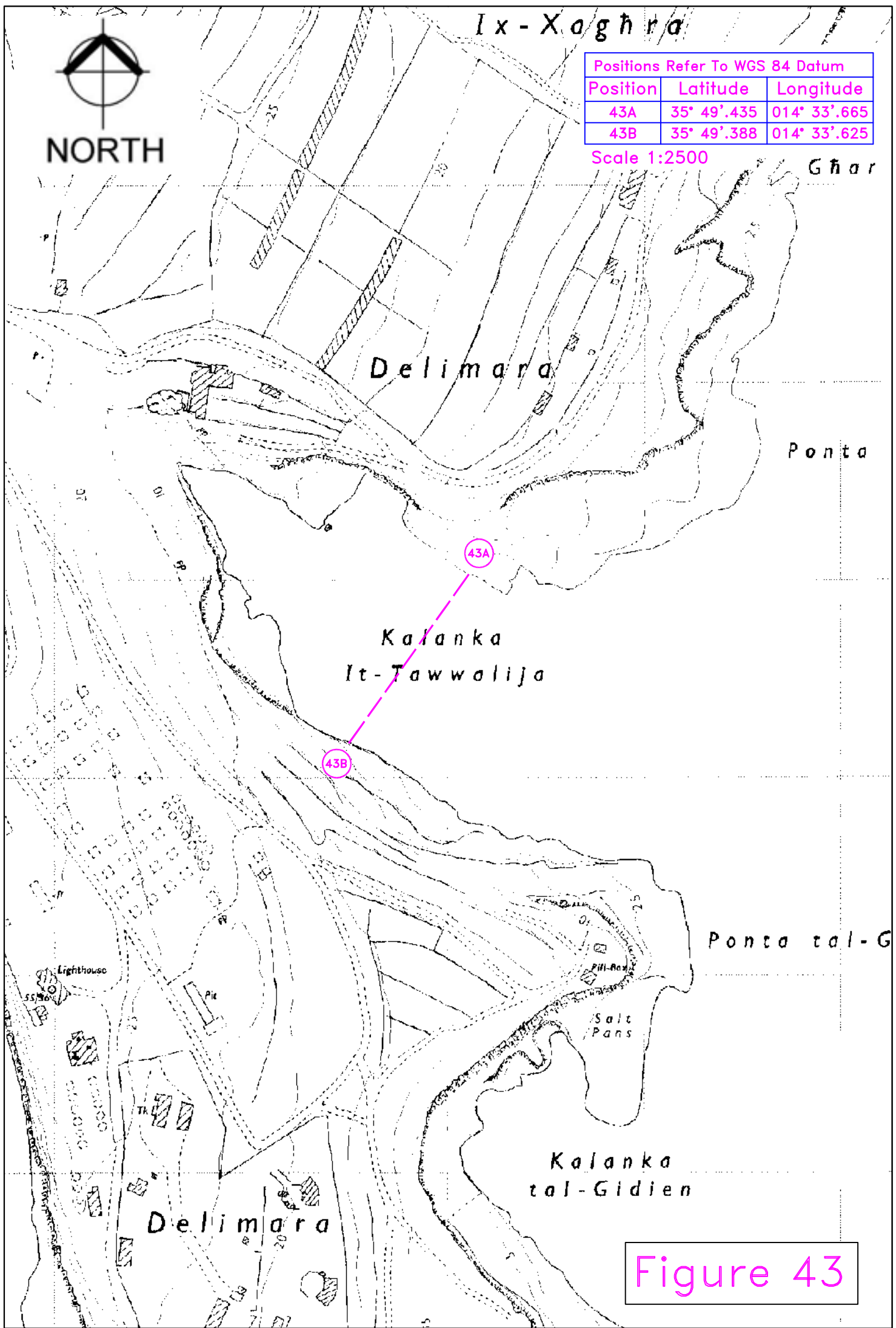
Ponta tal-G

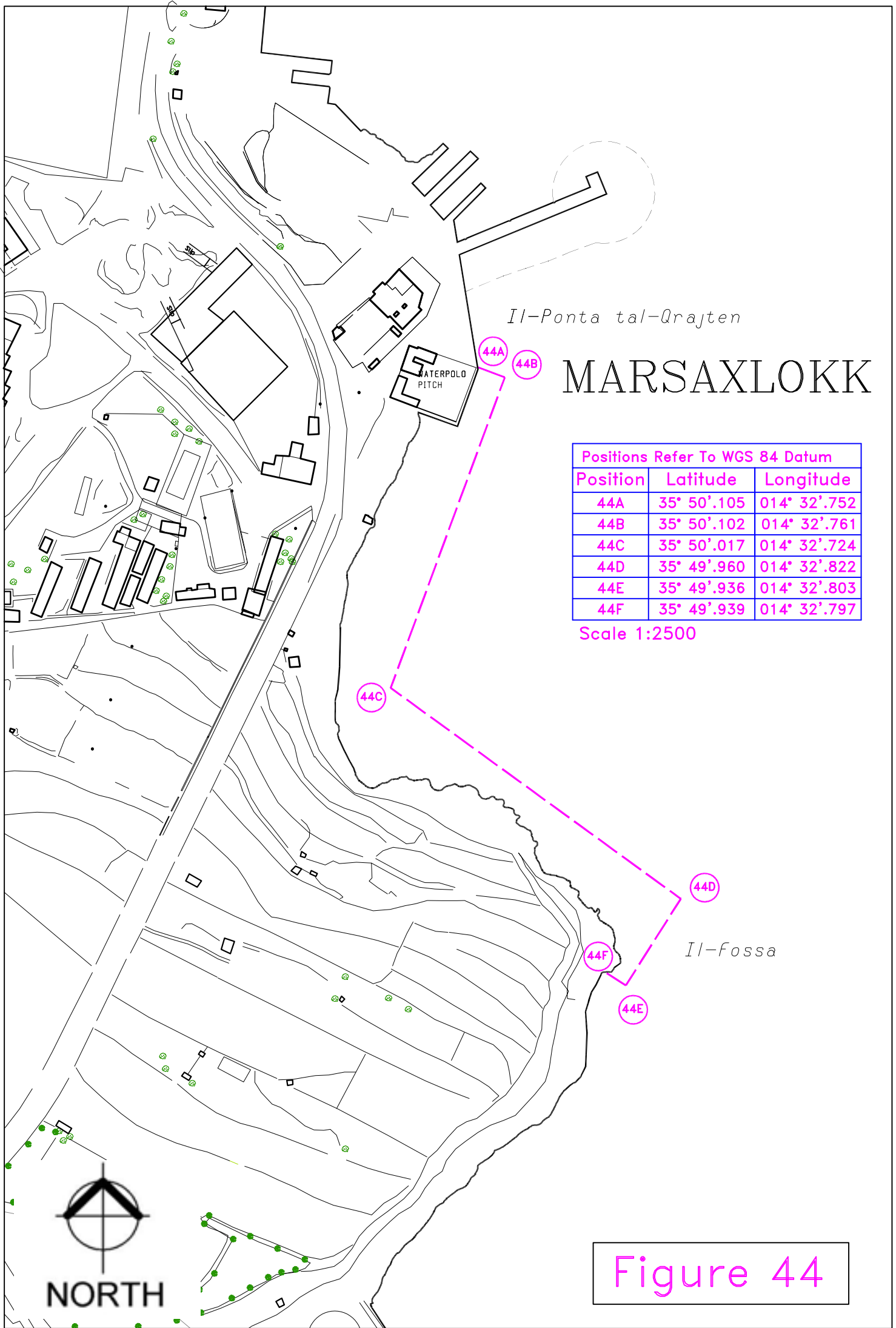
Salt
Pans

Kalanka
tal-Gidien

Delimara

Figure 43





Il-Ponta tal-Qrajten

MARSAXLOKK

Positions Refer To WGS 84 Datum		
Position	Latitude	Longitude
44A	35° 50'.105	014° 32'.752
44B	35° 50'.102	014° 32'.761
44C	35° 50'.017	014° 32'.724
44D	35° 49'.960	014° 32'.822
44E	35° 49'.936	014° 32'.803
44F	35° 49'.939	014° 32'.797

Scale 1:2500

44C

44A

44B

44D

44F

44E

Il-fossa

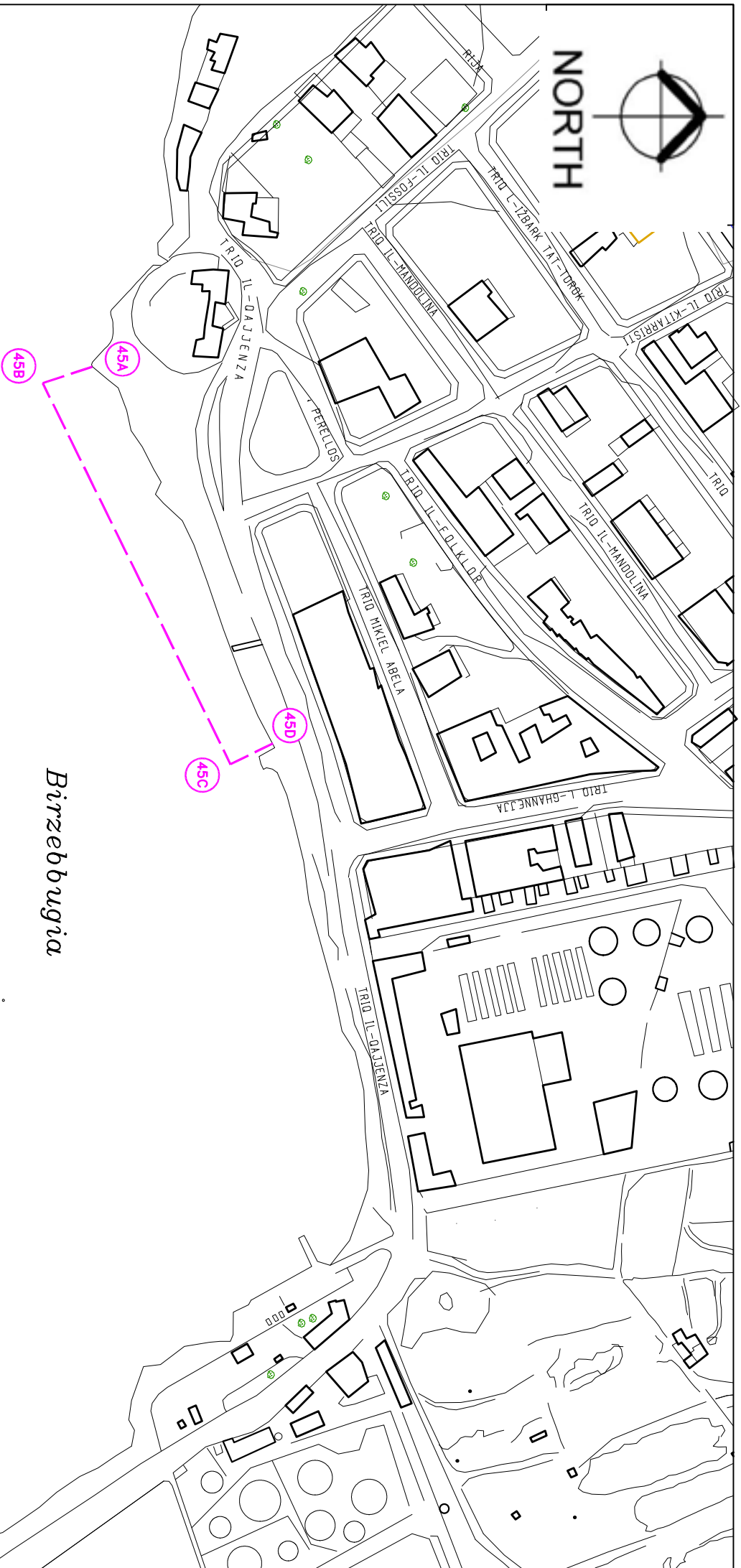
WATERPOLO PITCH



Figure 44



NORTH



Il-Bajja ta' San Ġorġ

Birzebbugia

Position	Latitude	Longitude
45A	35° 49'.918	014° 32'.051
45B	35° 49'.907	014° 32'.056
45C	35° 49'.950	014° 32'.164
45D	35° 49'.960	014° 32'.158

Figure 45



NORTH

Positions Refer To WGS 84 Datum		
Position	Latitude	Longitude
46A	35° 49'.943	014° 31'.892
46B	35° 49'.879	014° 31'.862

Scale 1:2500

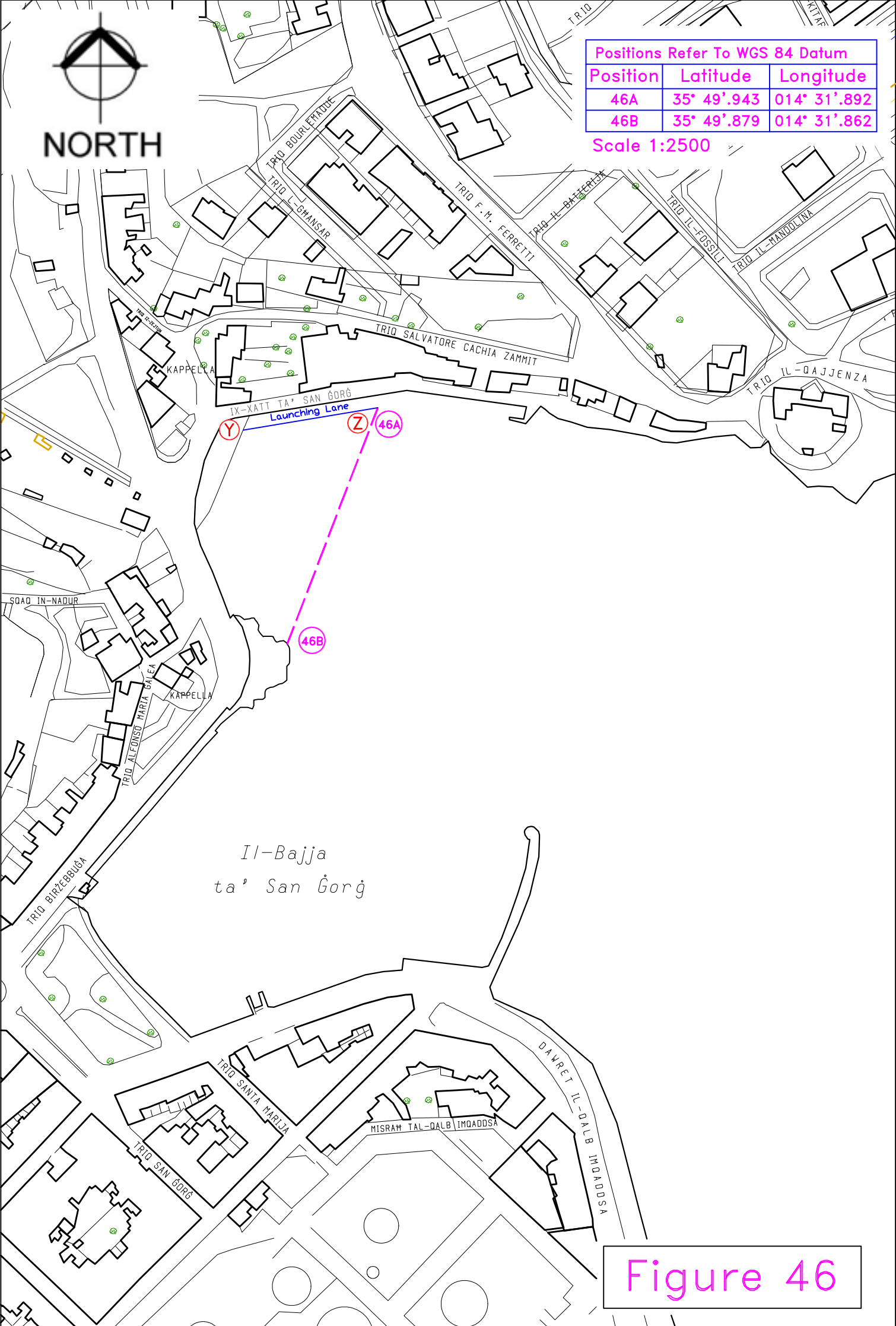
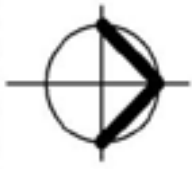
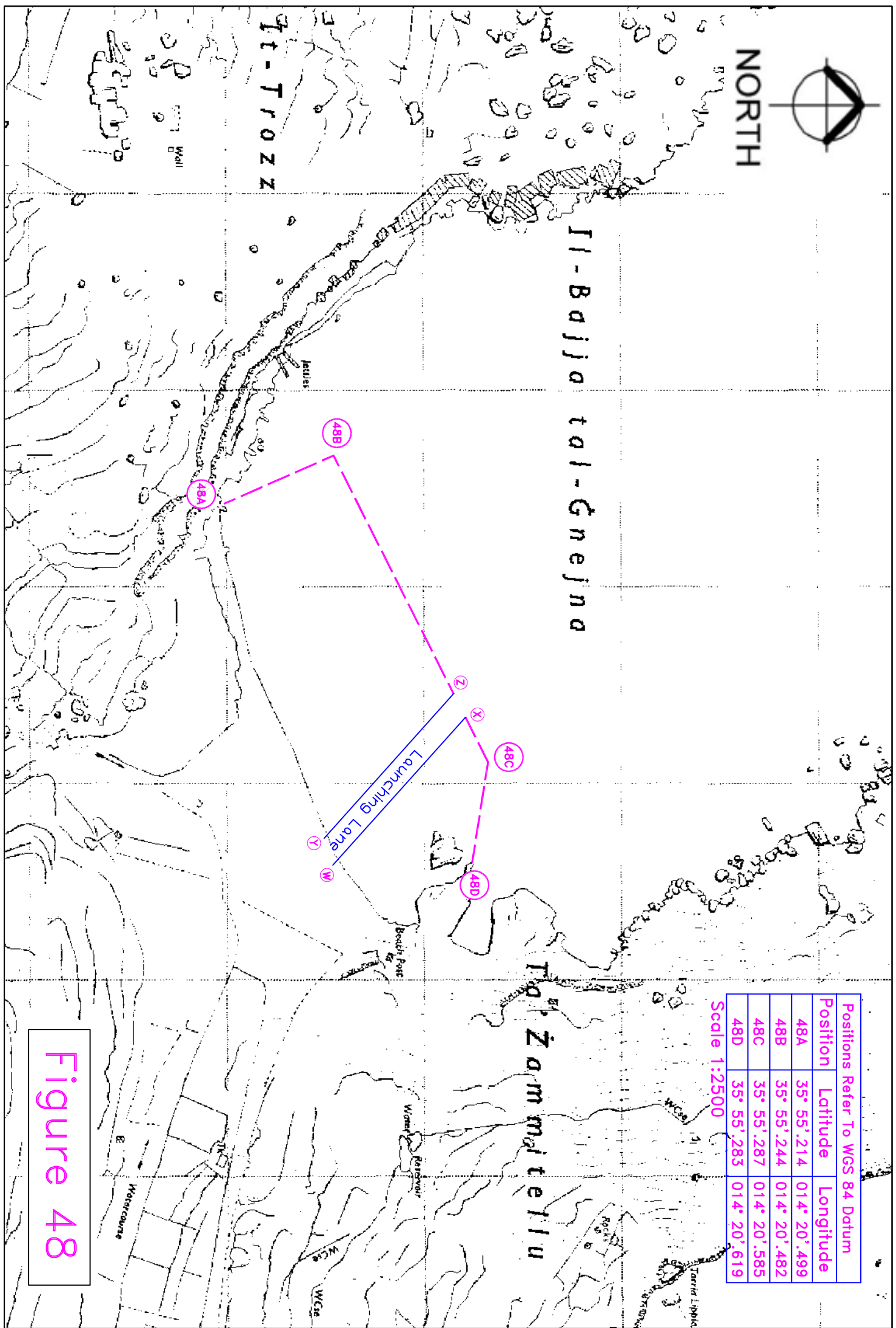


Figure 46



NORTH



Positions Refer To WGS 84 Datum		
Position	Latitude	Longitude
48A	35° 55' 214	014° 20' 499
48B	35° 55' 244	014° 20' 482
48C	35° 55' 287	014° 20' 585
48D	35° 55' 283	014° 20' 619

Scale 1:2500

Figure 48

Positions Refer To WGS 84 Datum		
Position	Latitude	Longitude
49A	35° 55'.782	014° 20'.698
49B	35° 55'.801	014° 20'.588
49C	35° 55'.717	014° 20'.496

Scale 1:2500

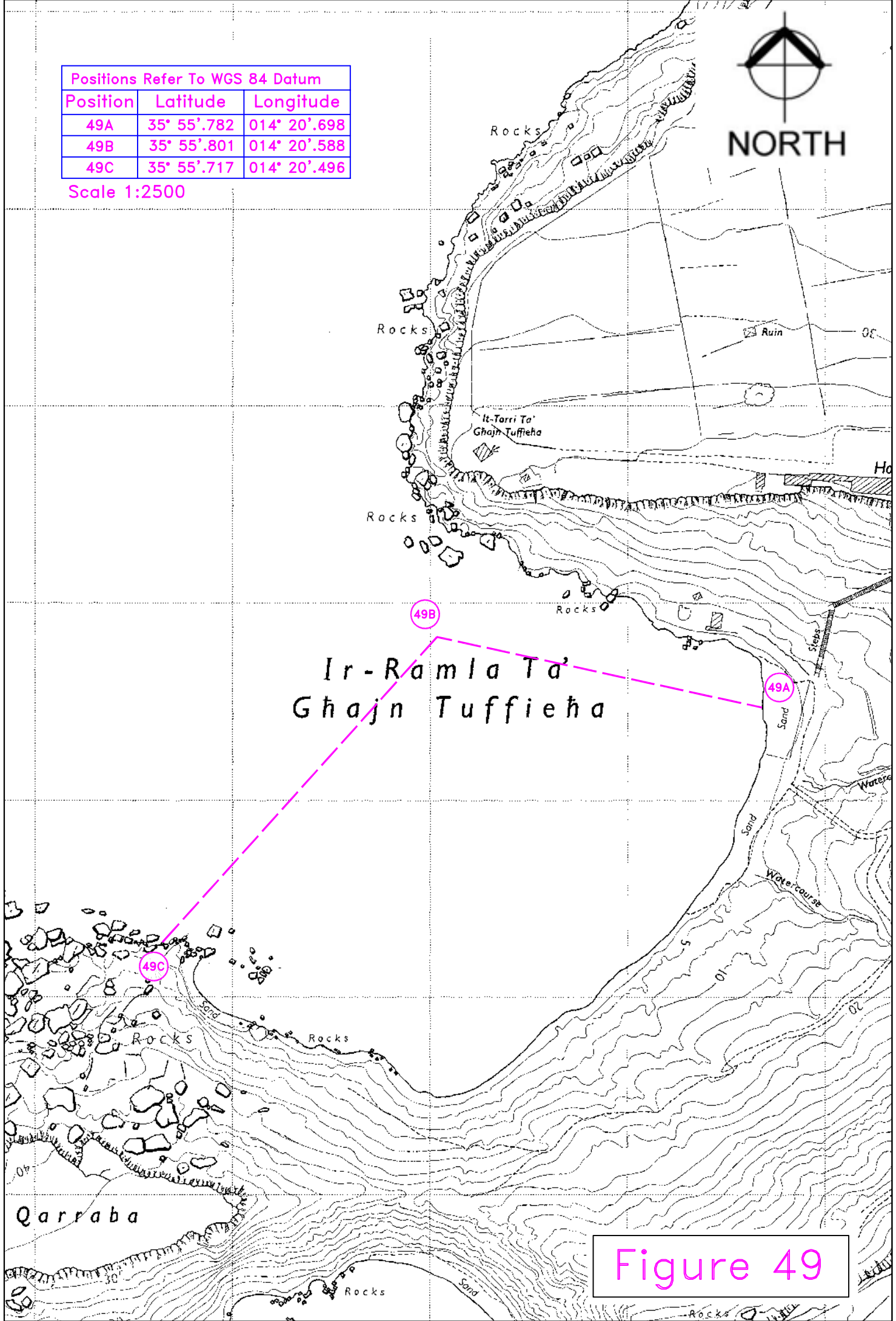
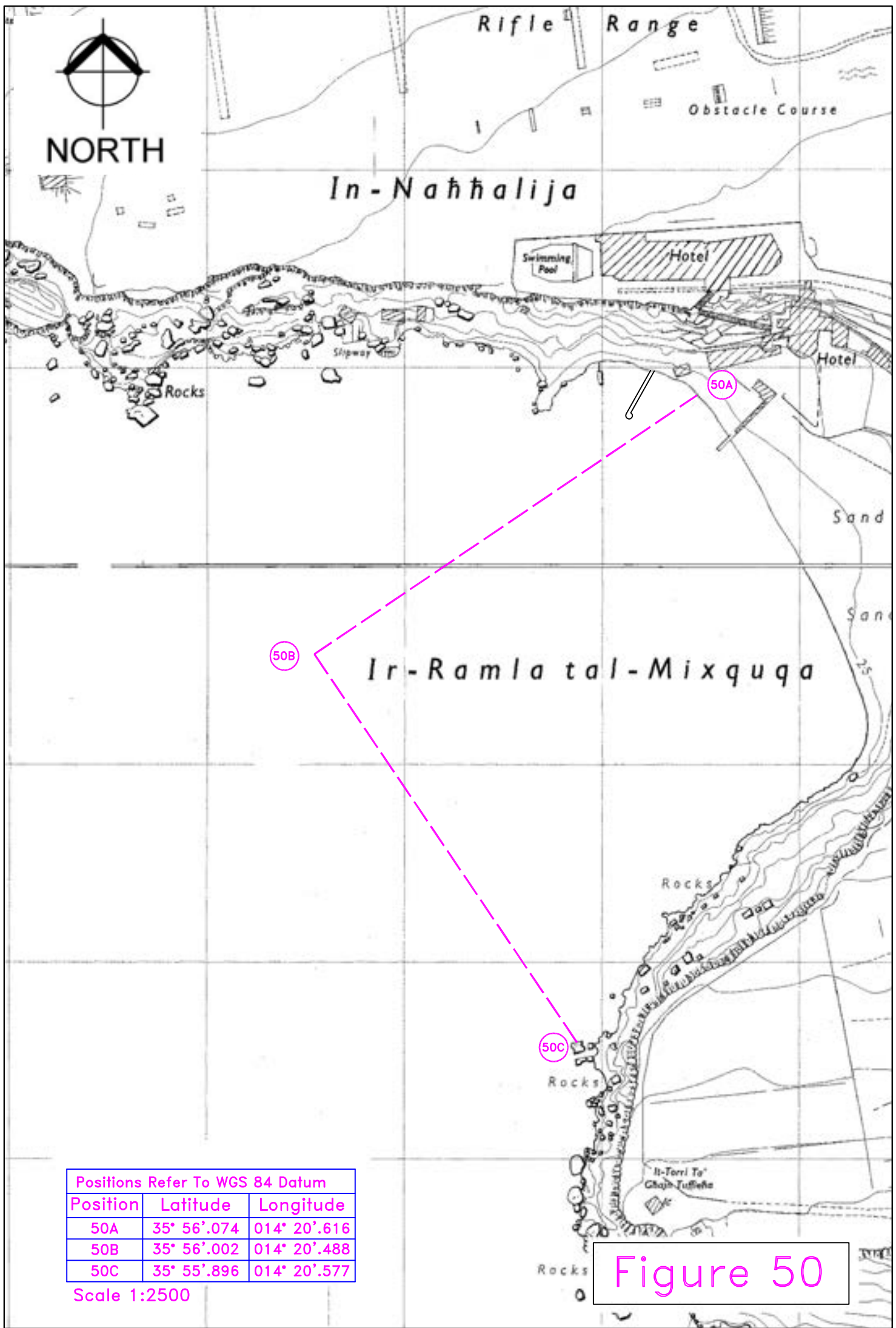


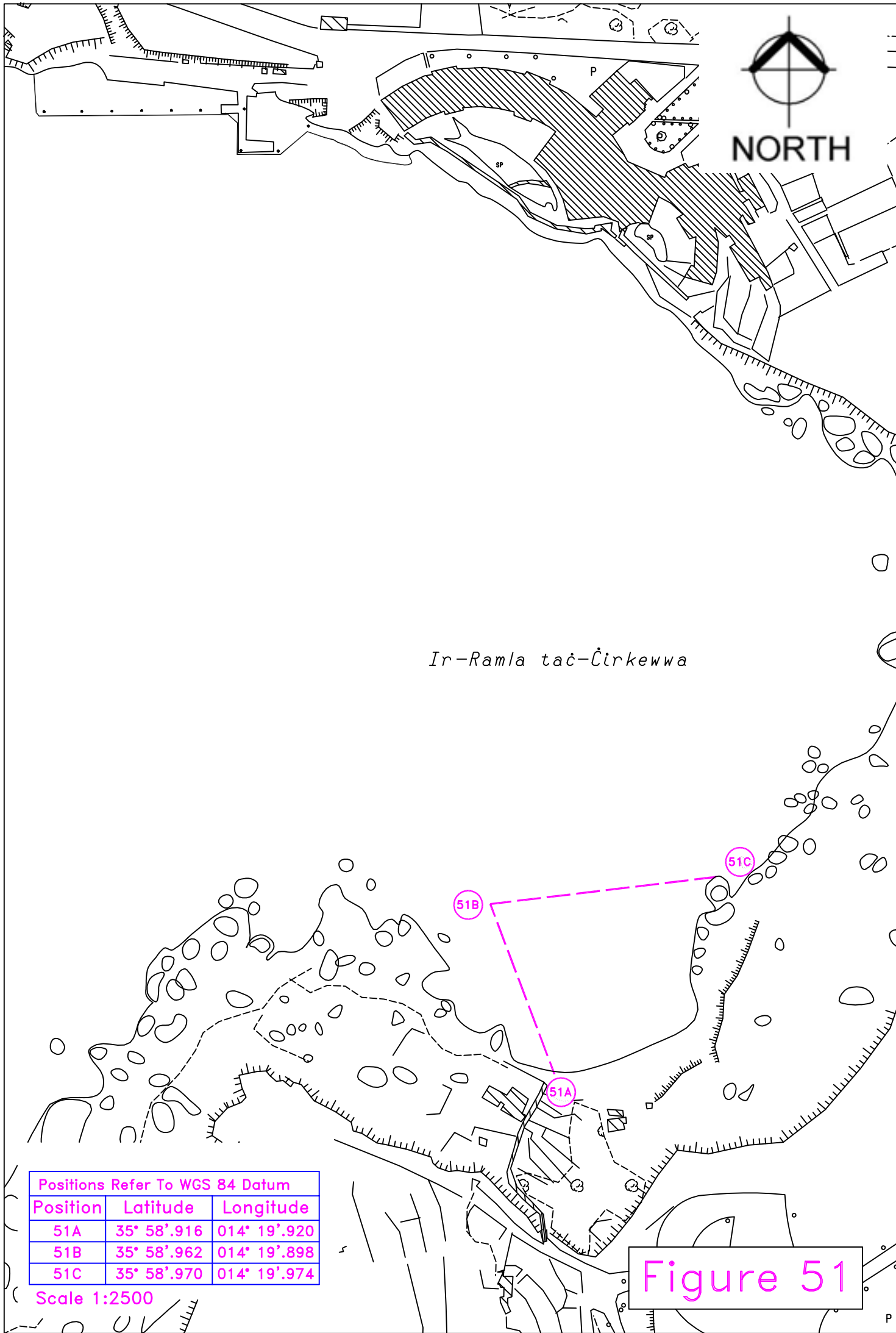
Figure 49



Positions Refer To WGS 84 Datum		
Position	Latitude	Longitude
50A	35° 56'.074	014° 20'.616
50B	35° 56'.002	014° 20'.488
50C	35° 55'.896	014° 20'.577

Scale 1:2500

Figure 50

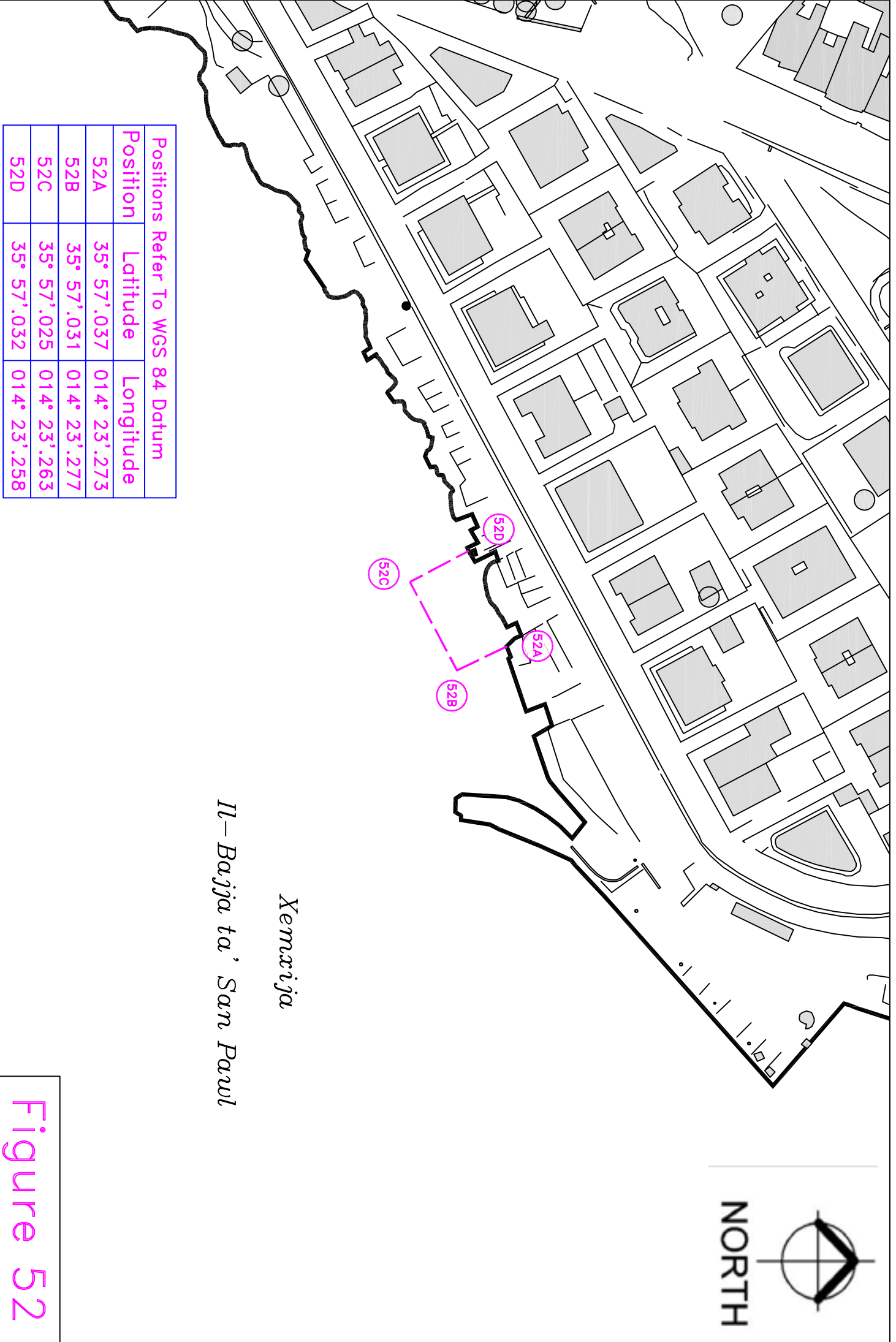


Ir-Ramla taċ-Ċirkewwa

Positions Refer To WGS 84 Datum		
Position	Latitude	Longitude
51A	35° 58'.916	014° 19'.920
51B	35° 58'.962	014° 19'.898
51C	35° 58'.970	014° 19'.974

Scale 1:2500

Figure 51



Xemaija

Il-Bajja ta' San Pawl

Figure 52