



PORTS AND YACHTING DIRECTORATE

## LOCAL NOTICE TO MARINERS No 204 of 2022

Our Ref: **TM/PYD/ 83/97/002**

16 November 2022



Transport Malta

Malta Transport Centre,  
Triq Pantar, Hal Lija, LJA 2021  
Malta

Tel: (356) 2122 2203  
Fax: (356) 2125 0365  
Email: [info.tm@transport.gov.mt](mailto:info.tm@transport.gov.mt)

[www.transport.gov.mt](http://www.transport.gov.mt)

### International model boat racing competition

The Ports and Yachting Directorate, Transport Malta, would like to notify mariners that the Malta Model Boat Association (MMBA) will be organizing an international model boat racing competition in Ir-Ramla taċ-Ċirkewwa.

On Wednesday 23<sup>rd</sup> November 2022 between 0900 hours and 1700 hours there will be the setting up and training at Ir-Ramla taċ-Ċirkewwa within the area formed by joining the points A, B, C and D as shown on the attached chart 1.

Position	Latitude (N)	Longitude (E)
A	35° 59'.104	014° 19'.979
B	35° 59'.061	014° 19'.939
C	35° 59'.114	014° 19'.855
D	35° 59'.147	014° 19'.905

The actual racing competition will be held from Thursday 24<sup>th</sup> November 2022 to Sunday 27<sup>th</sup> November 2022 between 0800 hours and 1700 hours and will be held within the above-mentioned area.

If due to bad weather conditions the actual racing competition cannot be held within the area mentioned above, the organisers will try to hold the competition also at Ir-Ramla taċ-Ċirkewwa within the area formed by joining the points E, F, G, H, I, J and the intermediate coastline, as shown on the attached chart 2.

Position	Latitude (N)	Longitude (E)
E	35° 59'.171	014° 19'.834
F	35° 59'.159	014° 19'.880
G	35° 59'.109	014° 19'.849
H	35° 59'.109	014° 19'.794
I	35° 59'.161	014° 19'.762
J	35° 59'.168	014° 19'.813



**Transport Malta**

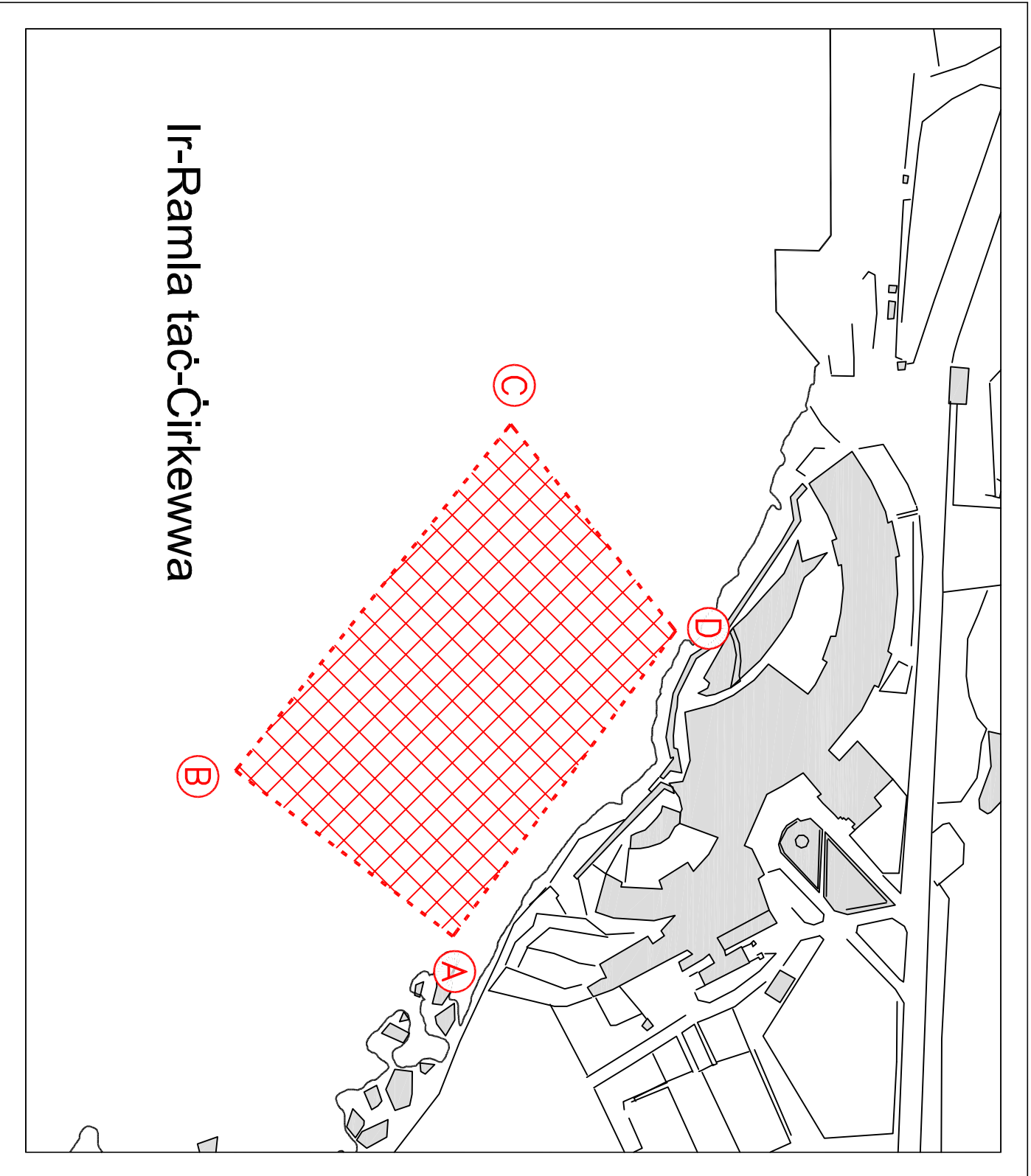
If due to exceptional circumstances, the races cannot be held in either of the areas mentioned, the organisers will attempt to hold the competition at Ir-Ramla ta' L-Armier within the area formed by joining the points K, L, M and N as shown on the attached chart 3.

<b>Position</b>	<b>Latitude (N)</b>	<b>Longitude (E)</b>
K	35° 59'.375	014° 21'.453
L	35° 59'.425	014° 21'.445
M	35° 59'.435	014° 21'.552
N	35° 59'.386	014° 21'.561

Masters of all vessels not directly involved in this event are asked to keep clear of the racing area and observe any instructions that may be given by the event organisers safety vessels and on VHF channel **12 / 16** by Valletta VTS.

Any instructions issued on VHF channel **12 / 16** by Valletta VTS are to be complied with.

Charts effected: **BA 211A, 2537, 2538**



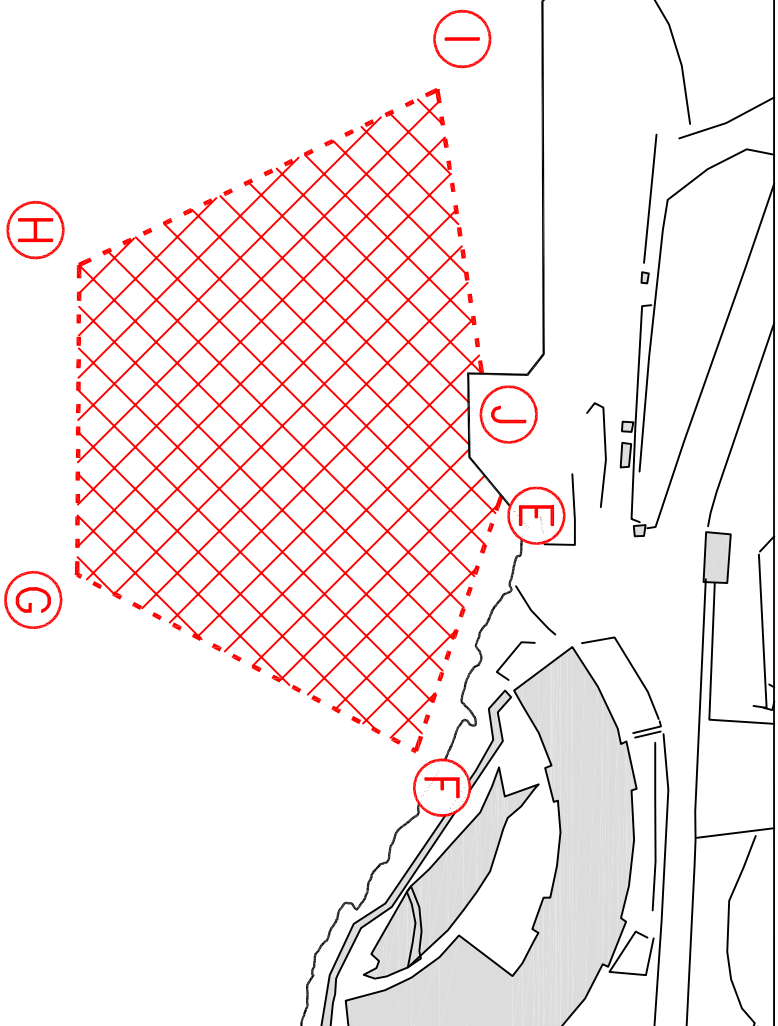
# Ir-Ramla taċ-Ċirkewwa

© Transport Malta all rights reserved

## DISCLAIMER

Whilst the Ports and Yachting Directorate, Transport Malta has endeavoured to ensure that the material supplied is suitable for the purpose described, it accepts no liability (to the maximum extent permitted by law) for any damage or loss of any nature arising from its use.

The material supplied is used entirely at the Recipient's own risk.



## Ir-Ramla taç-Ċirkewwa

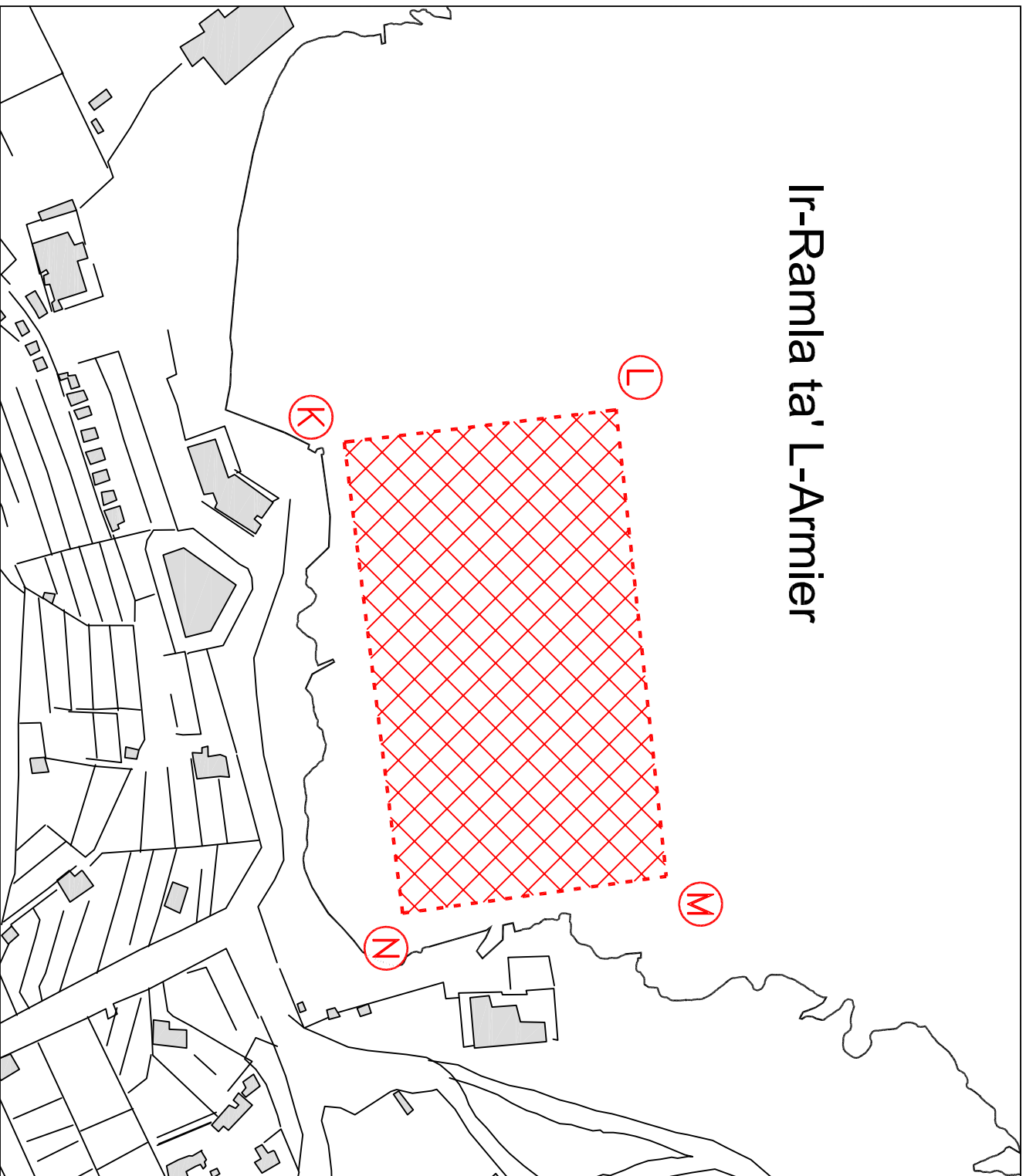
© Transport Malta all rights reserved

### DISCLAIMER

Whilst the Ports and Yachting Directorate, Transport Malta has endeavoured to ensure that the material supplied is suitable for the purpose described, it accepts no liability (to the maximum extent permitted by law) for any damage or loss of any nature arising from its use.

The material supplied is used entirely at the Recipient's own risk.

# Ir-Ramla ta' L-Armier



© Transport Malta all rights reserved

## DISCLAIMER

Whilst the Ports and Yachting Directorate, Transport Malta has endeavoured to ensure that the material supplied is suitable for the purpose described, it accepts no liability (to the maximum extent permitted by law) for any damage or loss of any nature arising from its use.

The material supplied is used entirely at the Recipient's own risk.