



PORTS AND YACHTING DIRECTORATE

## LOCAL NOTICE TO MARINERS No 177 of 2022

Our Ref: **TM/PYD/132/89**

11 October 2022



**Transport Malta**

Malta Transport Centre,  
Triq Pantar, Hal Lija, LJA 2021  
Malta

Tel: (356) 2122 2203  
Fax: (356) 2125 0365  
Email: [info.tm@transport.gov.mt](mailto:info.tm@transport.gov.mt)

[www.transport.gov.mt](http://www.transport.gov.mt)

### Film production - The Last Breath

The Ports and Yachting Directorate, Transport Malta, notifies all mariners and vessel operators that filming activities will take place at different localities.

The filming will be carried out either from a vessel or from land, together with underwater filming. A safety distance of 100m is required together with a clear horizon.

Filming will be carried out on the following days and positions from 0600 hours to 2000 hours on each day listed.

From a vessel or underwater:

between Friday 14<sup>th</sup> October 2022 and Saturday 15<sup>th</sup> October 2022,  
between Monday 17<sup>th</sup> October 2022 and Wednesday 19<sup>th</sup> October 2022 and  
between Monday 24<sup>th</sup> October 2022 and Wednesday 26<sup>th</sup> October 2022.

From land:

Between Thursday 20<sup>th</sup> October 2022 and Friday 21<sup>st</sup> October 2022.

Filming from a vessel or from land will take place at Paradise Bay from positions A, B and C as shown on attached chart 1.

If due to adverse weather conditions filming cannot be held from these positions, it will be held at either of the following positions:

- at Mellieħa from position D, as shown on attached chart 2,
- at Ġnejna from positions E, F, G and H, as shown on the attached chart 3
- at Mġarr ix-Xini from position I, as shown on the attached chart 4 or
- at Kemmuna from position J, as shown on the attached chart 5.



**Transport Malta**

Filming underwater will take place at Armier from positions K, L, M and N, as shown on the attached chart 6. Divers will be assisted by a vessel which will be displaying the International Code of Signals flag "A", when diving operations are being carried out.

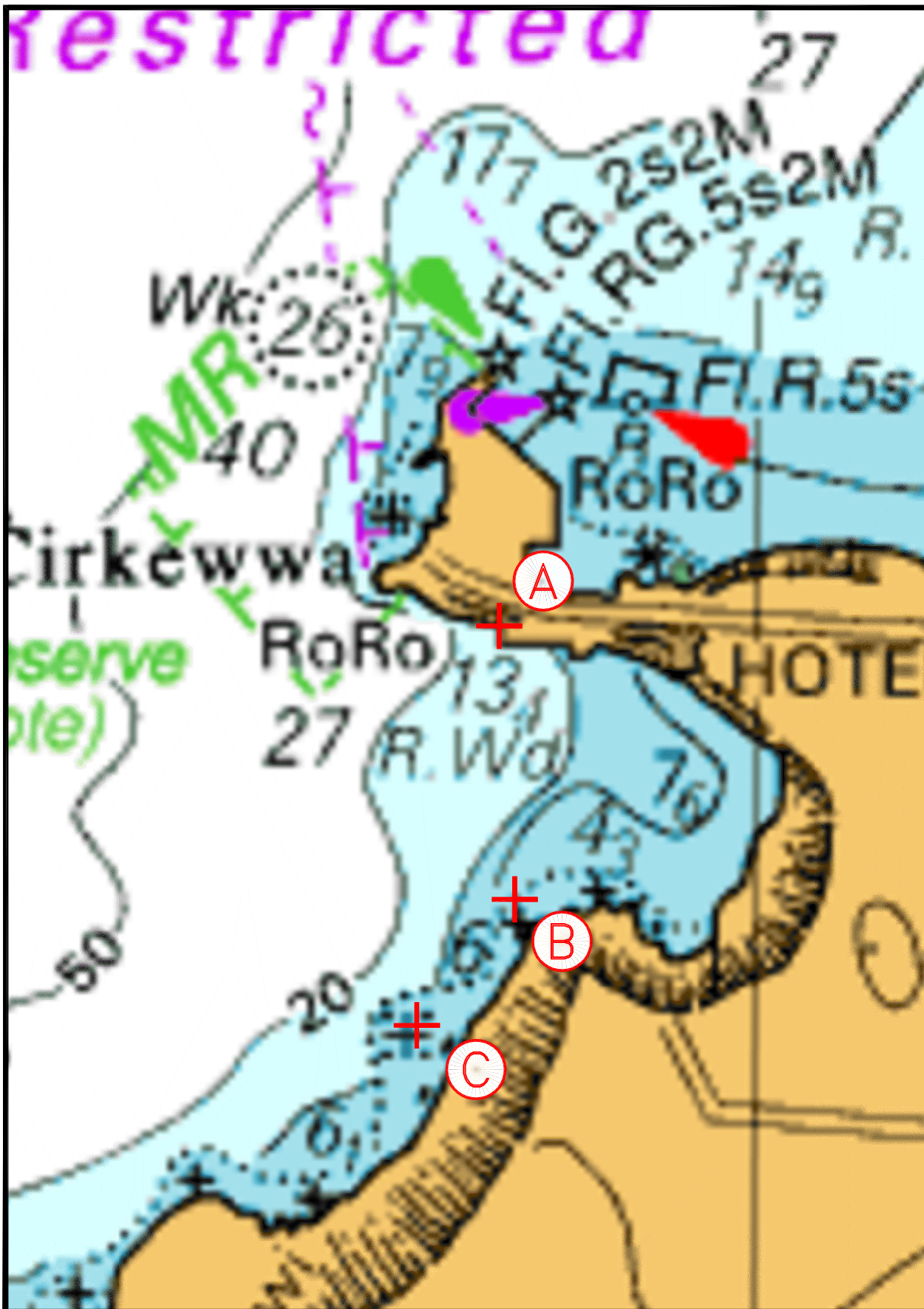
If due to adverse weather conditions filming cannot be held from these positions, it will be held at either of the following positions:

- at San Tumas from position O, as shown on the attached chart 7 or
- at Il-Hofriet from position P and Q, as shown on the attached chart 8.

Mariners navigating in the vicinity of the indicated areas on the mentioned dates and times are requested to keep watch on VHF Channel **12 / 16** and are to cooperate with any instructions originating from the filming crew.

Any instructions issued on VHF Channels 12 and/or 16 by Valletta VTS and /or by any enforcement agency on site, are to be complied with.

Charts affected: BA 2537, 2538, 211, 36.

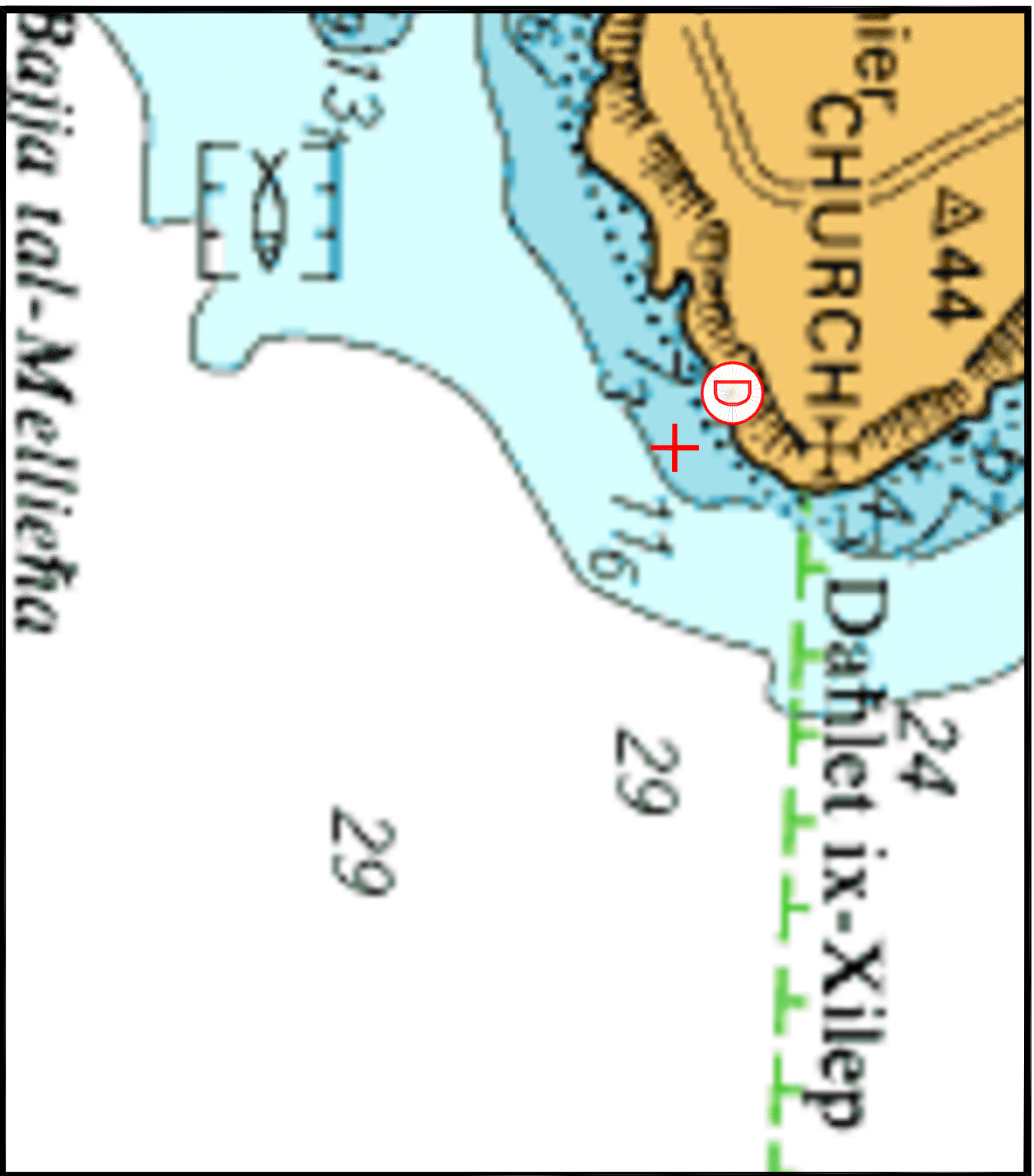


© British Crown Copyright 1970, 1983, 1986, 1988, 1999, 2000  
 All rights reserved.

The UK Hydrographic Office makes the accompanying data  
 Available to Malta Maritime Authority (Transport Malta)  
 Under the terms and conditions of agreement HO 1427/020930/01.

DISCLAIMER

Whilst the UK Hydrographic Office has endeavoured to ensure  
 That the material supplied is suitable for the purpose described,  
 It accepts no liability (to the maximum extent permitted by law)  
 For any damage or loss of any nature arising from its use.  
 The material supplied is used entirely at the Recipient's own risk.

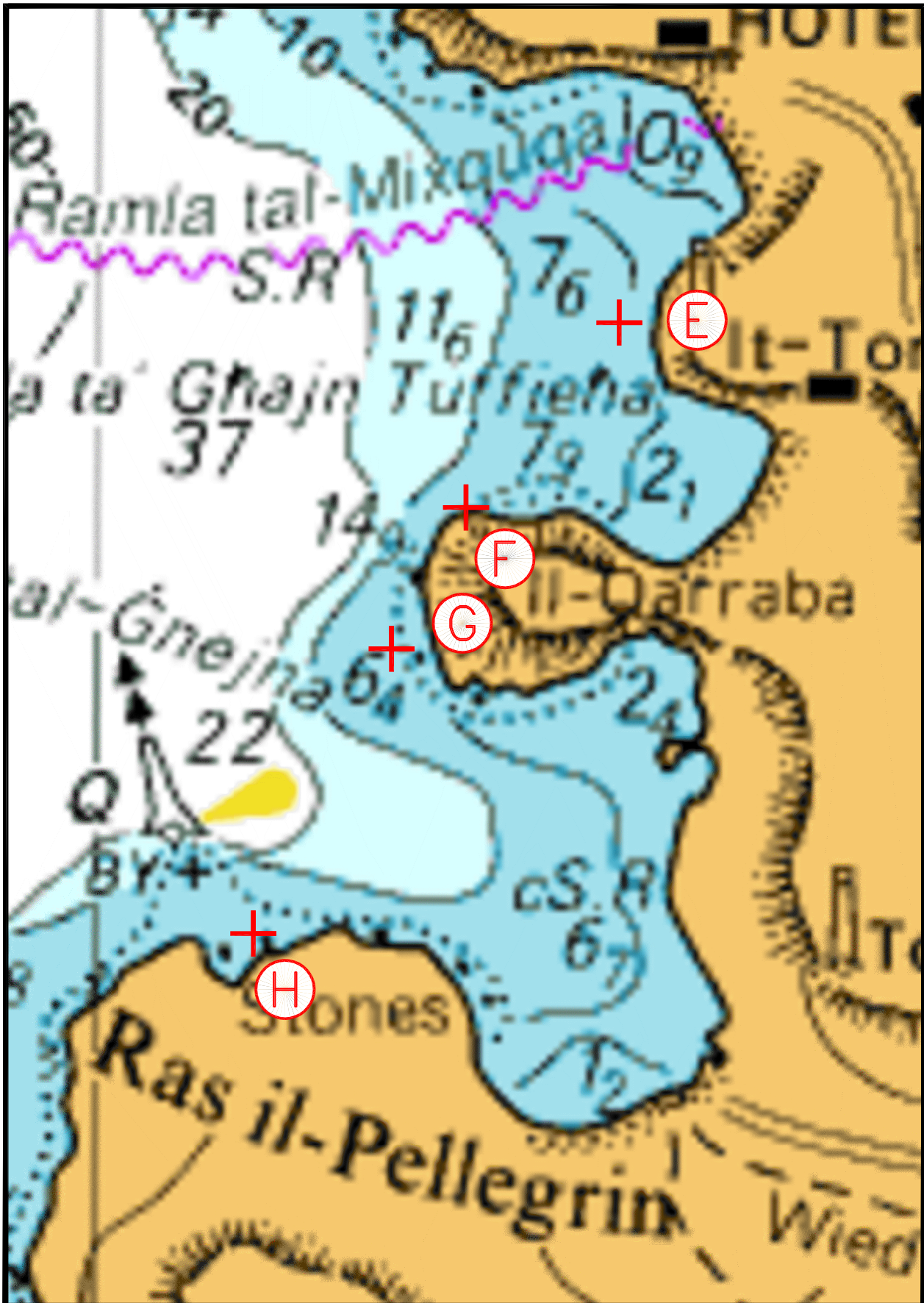


© British Crown Copyright 1970, 1983, 1986, 1988, 1999, 2000  
All rights reserved.

The UK Hydrographic Office makes the accompanying data  
Available to Malta Maritime Authority (Transport Malta)  
Under the terms and conditions of agreement HO 1427/020930/01.

**DISCLAIMER**

Whilst the UK Hydrographic Office has endeavoured to ensure  
That the material supplied is suitable for the purpose described,  
It accepts no liability (to the maximum extent permitted by law)  
For any damage or loss of any nature arising from its use.  
The material supplied is used entirely at the Recipient's own risk.

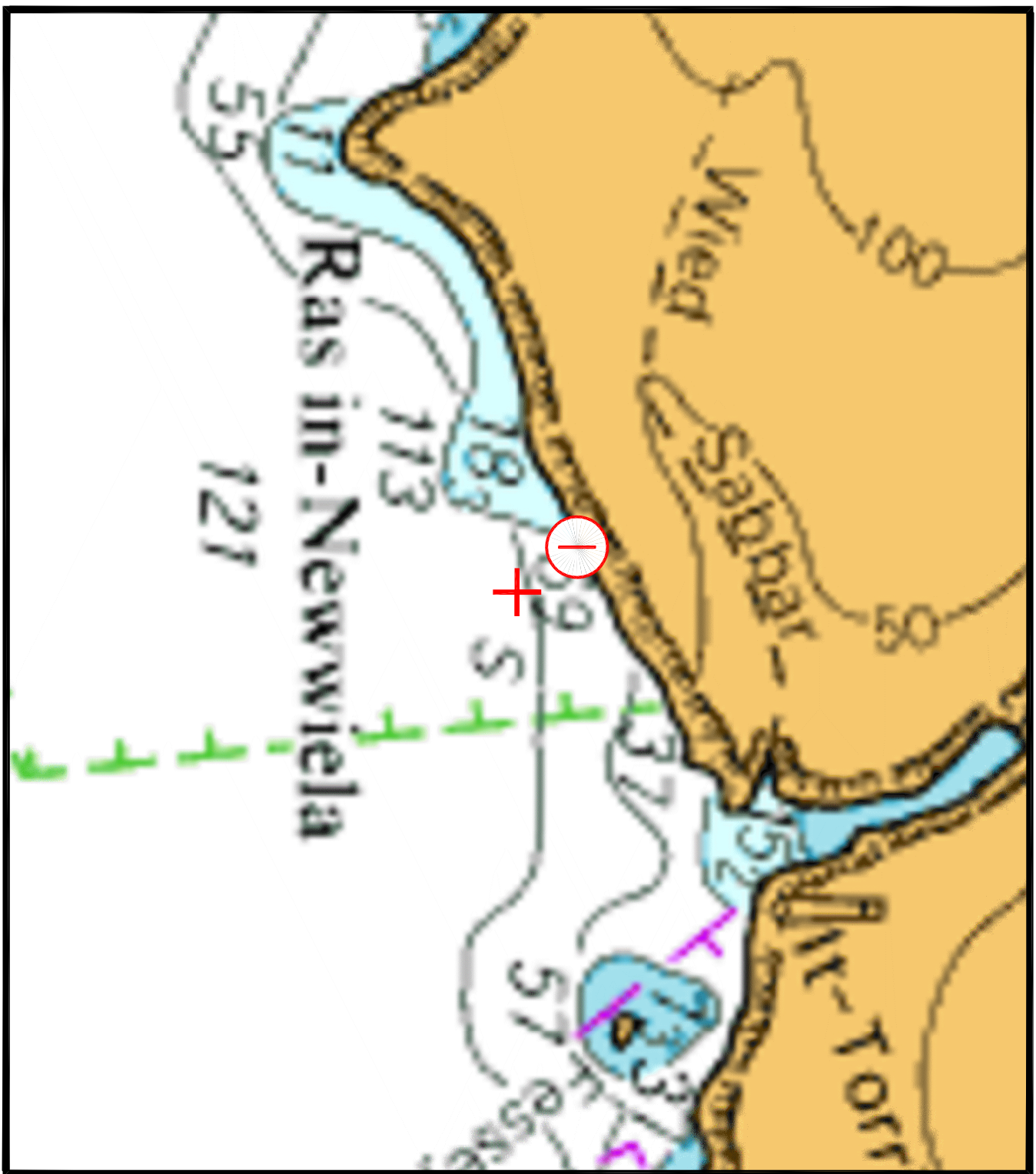


© British Crown Copyright 1970, 1983, 1986, 1988, 1999, 2000  
All rights reserved.

The UK Hydrographic Office makes the accompanying data  
Available to Malta Maritime Authority (Transport Malta)  
Under the terms and conditions of agreement HO 1427/020930/01.

DISCLAIMER

Whilst the UK Hydrographic Office has endeavoured to ensure  
That the material supplied is suitable for the purpose described,  
It accepts no liability (to the maximum extent permitted by law)  
For any damage or loss of any nature arising from its use.  
The material supplied is used entirely at the Recipient's own risk.



© British Crown Copyright 1970, 1983, 1986, 1988, 1999, 2000  
All rights reserved.

The UK Hydrographic Office makes the accompanying data  
Available to Malta Maritime Authority (Transport Malta)  
Under the terms and conditions of agreement HO 1427/020930/01.

**DISCLAIMER**

Whilst the UK Hydrographic Office has endeavoured to ensure  
That the material supplied is suitable for the purpose described,  
It accepts no liability (to the maximum extent permitted by law)  
For any damage or loss of any nature arising from its use.  
The material supplied is used entirely at the Recipient's own risk.

Chart 4

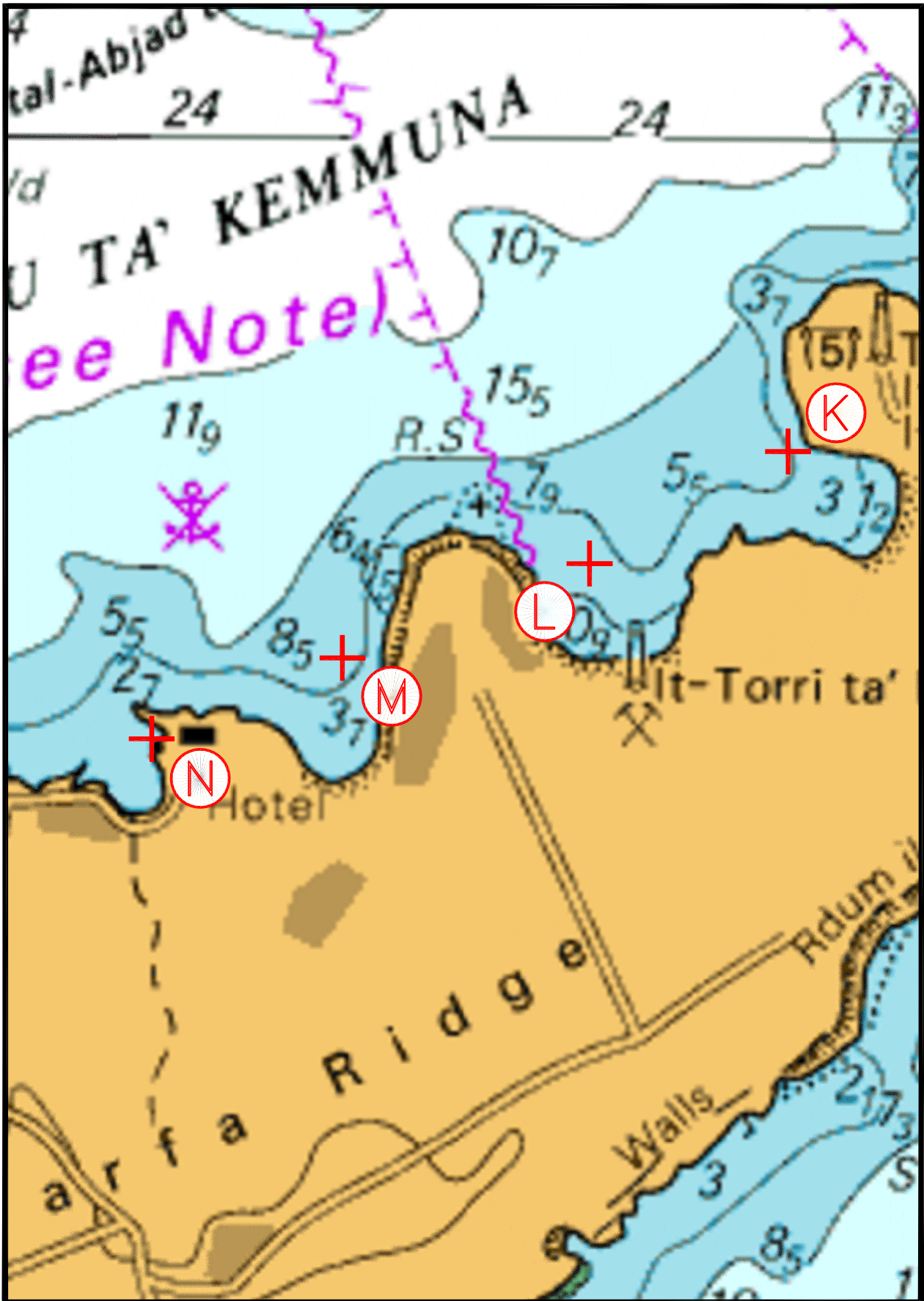


© British Crown Copyright 1970, 1983, 1986, 1988, 1999, 2000  
All rights reserved.

The UK Hydrographic Office makes the accompanying data  
Available to Malta Maritime Authority (Transport Malta)  
Under the terms and conditions of agreement HO 1427/020930/01.

**DISCLAIMER**

Whilst the UK Hydrographic Office has endeavoured to ensure  
That the material supplied is suitable for the purpose described,  
It accepts no liability (to the maximum extent permitted by law)  
For any damage or loss of any nature arising from its use.  
The material supplied is used entirely at the Recipient's own risk.



© British Crown Copyright 1970, 1983, 1986, 1988, 1999, 2000  
All rights reserved.

The UK Hydrographic Office makes the accompanying data  
Available to Malta Maritime Authority (Transport Malta)  
Under the terms and conditions of agreement HO 1427/020930/01.

DISCLAIMER

Whilst the UK Hydrographic Office has endeavoured to ensure  
That the material supplied is suitable for the purpose described,  
It accepts no liability (to the maximum extent permitted by law)  
For any damage or loss of any nature arising from its use.  
The material supplied is used entirely at the Recipient's own risk.





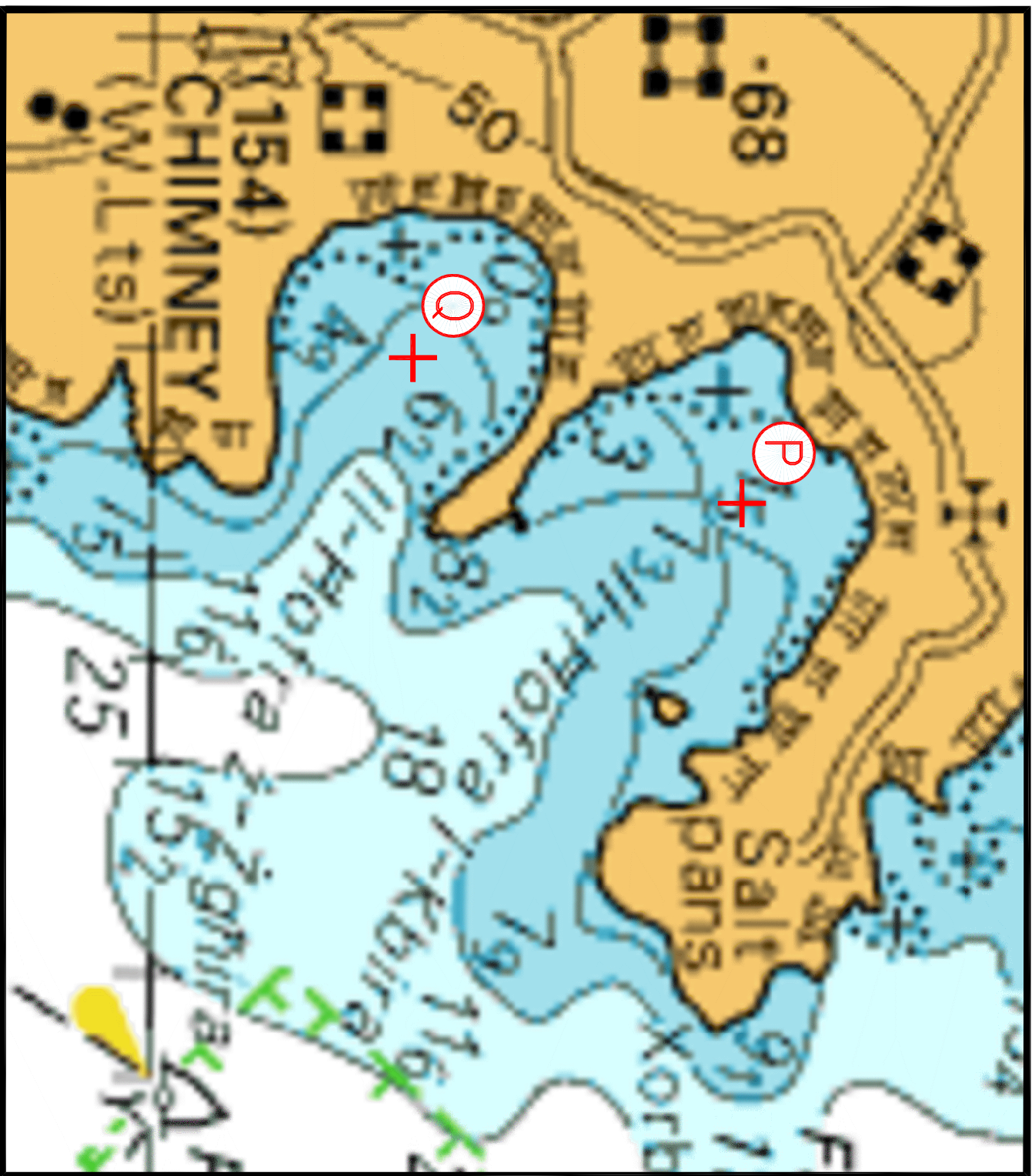
© British Crown Copyright 1970, 1983, 1986, 1988, 1999, 2000  
All rights reserved.

The UK Hydrographic Office makes the accompanying data  
Available to Malta Maritime Authority (Transport Malta)  
Under the terms and conditions of agreement HO 1427/020930/01.

**DISCLAIMER**

Whilst the UK Hydrographic Office has endeavoured to ensure  
That the material supplied is suitable for the purpose described,  
It accepts no liability (to the maximum extent permitted by law)  
For any damage or loss of any nature arising from its use.  
The material supplied is used entirely at the Recipient's own risk.

Chart 7



© British Crown Copyright 1970, 1983, 1986, 1988, 1999, 2000  
All rights reserved.

The UK Hydrographic Office makes the accompanying data  
Available to Malta Maritime Authority (Transport Malta)  
Under the terms and conditions of agreement HO 1427/020930/01.

**DISCLAIMER**

Whilst the UK Hydrographic Office has endeavoured to ensure  
That the material supplied is suitable for the purpose described,  
It accepts no liability (to the maximum extent permitted by law)  
For any damage or loss of any nature arising from its use.  
The material supplied is used entirely at the Recipient's own risk.