



PORTS AND YACHTING DIRECTORATE

LOCAL NOTICE TO MARINERS No 144 of 2021

Our Ref: **TM/PYD/132/89**

16 September 2021



Transport Malta

Malta Transport Centre,
Triq Pantar, Hal Lija, LJA 2021
Malta

Tel: (356) 2122 2203
Fax: (356) 2125 0365
Email: info.tm@transport.gov.mt

www.transport.gov.mt

Filming at different localities in the Maltese Islands – Blinded

The Ports and Yachting Directorate, Transport Malta notifies mariners and operators of vessels that filming will be carried out at different localities in the Maltese Islands.

The filming will be carried out at:

Cominotto on the following days:

Wednesday 22nd September 2021 between 0400 hours and 1800 hours.

Thursday 23rd September 2021 between 1200 hours (noon) and 0200 hours on Friday 24th September 2021.

Friday 24th September 2021 between 1200 hours (noon) and 0200 hours on Saturday 25th September 2021.

Slugs Bay, Mellieha on Tuesday 5th October 2021 between 0500 hours and 1300 hours.

Id-Daħla ta' Bemberin, Gozo on 23rd September 2021 between 0500 hours and 2000 hours.

Il-Ġebel tal-Ħalfa, Gozo on 23rd September 2021 between 0500 hours and 2000 hours

Due to the above filming operations the area at Cominotto (as shown on attached chart A), the area at Slugs Bay, Mellieha (as shown on attached chart B), the area at Id-Daħla ta' Bemberin, Gozo (as shown on attached chart C) and the area at Ġebel Ħalfa, Gozo (as shown on attached chart D) are to be kept clear from any vessels during the dates and times of the filming operations.

If due to weather conditions the filming operations cannot be held on the mentioned dates they will be held on any day up to Friday 22nd October 2021.



Mariners are to take note of the above, cooperate with the filming crew and comply with any instructions issued on VHF channel 12 and/or 16 by Valletta VTS, and any enforcement agency on site.

Charts affected: **BA 211, 2537**

© British Crown Copyright 1970, 1983, 1986, 1988, 1999, 2000
All rights reserved.

The UK Hydrographic Office makes the accompanying data
Available to Malta Maritime Authority (Transport Malta)
Under the terms and conditions of agreement HO 1427/020930/01.

DISCLAIMER

Whilst the UK Hydrographic Office has endeavoured to ensure
That the material supplied is suitable for the purpose described,
It accepts no liability (to the maximum extent permitted by law)
For any damage or loss of any nature arising from its use.
The material supplied is used entirely at the Recipient's own risk.

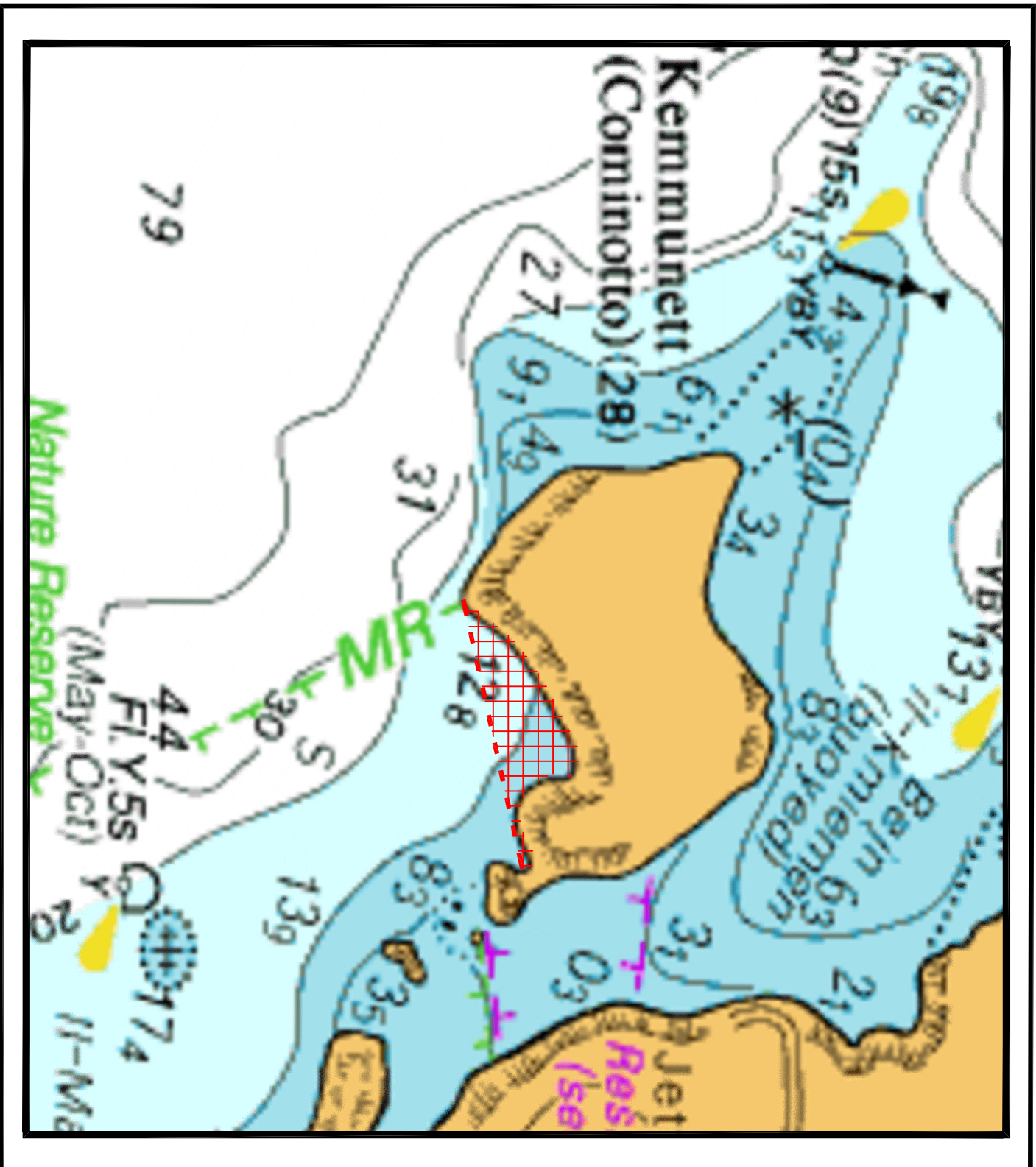
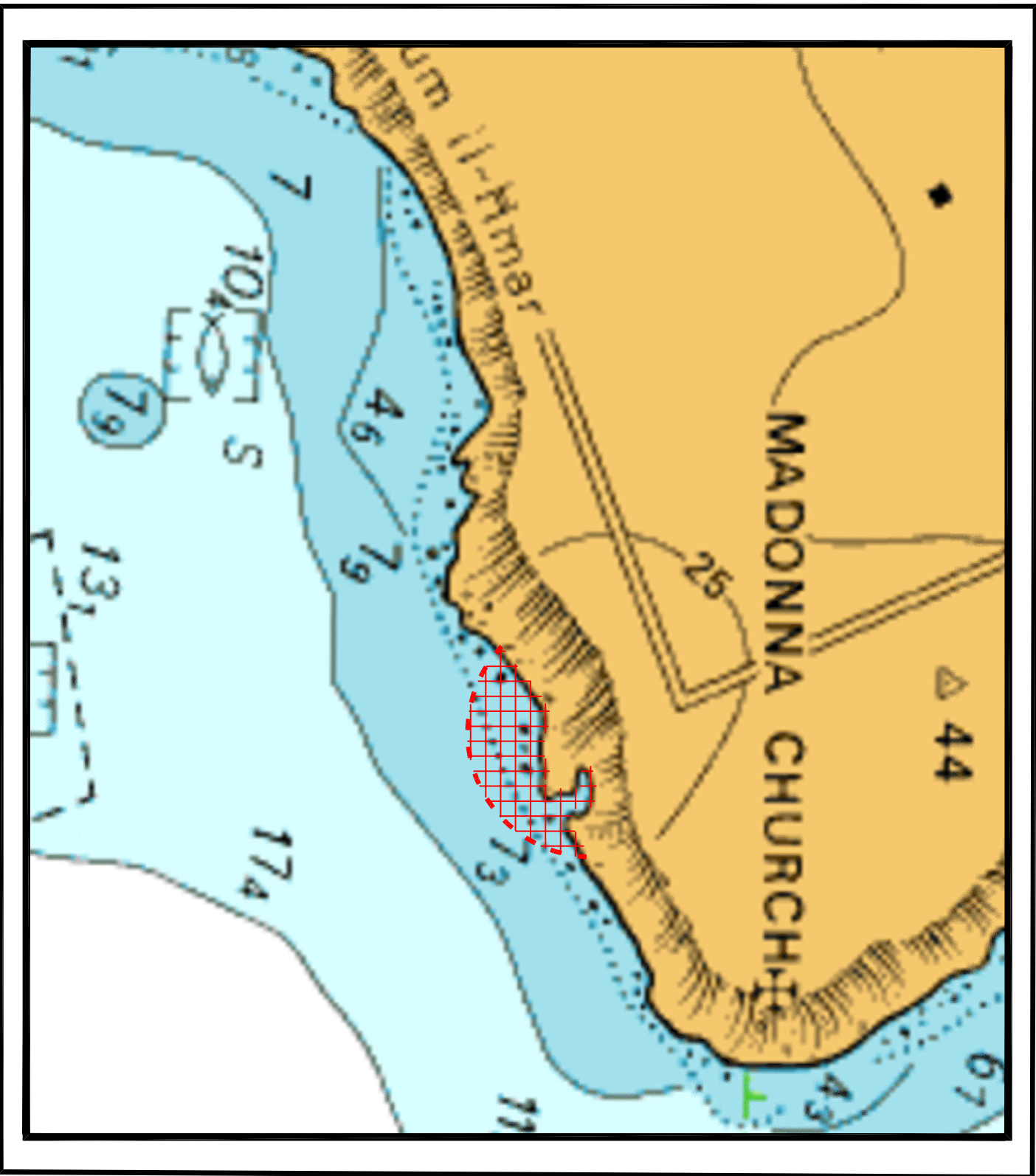


Chart A



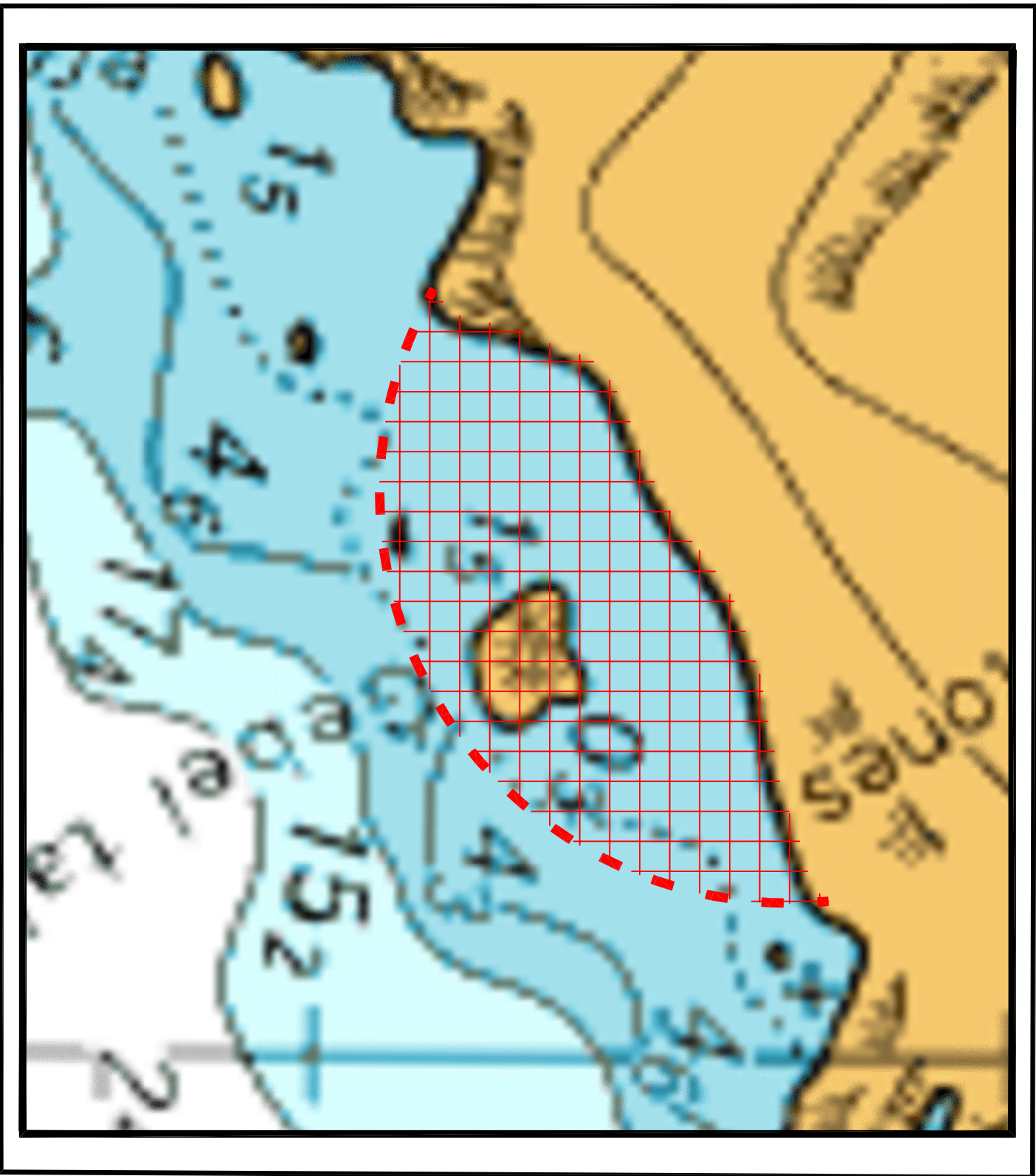
© British Crown Copyright 1970, 1983, 1986, 1988, 1999, 2000
All rights reserved.

The UK Hydrographic Office makes the accompanying data
Available to Malta Maritime Authority (Transport Malta)
Under the terms and conditions of agreement HO 1427/020930/01.

DISCLAIMER

Whilst the UK Hydrographic Office has endeavoured to ensure
That the material supplied is suitable for the purpose described,
it accepts no liability (to the maximum extent permitted by law)
For any damage or loss of any nature arising from its use.
The material supplied is used entirely at the Recipient's own risk.

Chart B



© British Crown Copyright 1970, 1983, 1986, 1988, 1999, 2000
All rights reserved.

The UK Hydrographic Office makes the accompanying data
Available to Malta Maritime Authority (Transport Malta)
Under the terms and conditions of agreement HO 1427/020930/01.

DISCLAIMER

Whilst the UK Hydrographic Office has endeavoured to ensure
That the material supplied is suitable for the purpose described,
it accepts no liability (to the maximum extent permitted by law)
For any damage or loss of any nature arising from its use.
The material supplied is used entirely at the Recipient's own risk.

Chart D