



PORTS AND YACHTING DIRECTORATE

Transport Malta

LOCAL NOTICE TO MARINERS No 062 of 2021

Our Ref: **TM/PYD/0001/21**

Malta Transport Centre
Marsa, MRS 1917
Malta

Tel: (356) 2122 2203
Fax: (356) 2125 0365
Email: info.tm@transport.gov.mt

21 May 2021

www.transport.gov.mt

Designated Restricted Areas - Consolidated list

The Ports and Yachting Directorate, Transport Malta notifies mariners, owners of vessels and the general public that the following designated restricted areas to navigation have been established:

- A) At Xatt L-Aħmar - Gozo, the area joining the points A1, A2 and the intermediate coastline as shown on attached chart A.

Points	Latitude (N)	Longitude (E)
A1	36° 01'.142	014° 17'.273
A2	36° 01'.145	014° 17'.306

- B) In Il-Bajja ta' San Ġorġ, the area joining the points B1, B2, B3, B4 and the intermediate coastline as shown on attached chart B.

Points	Latitude (N)	Longitude (E)
B1	35° 55'.685	014° 29'.501
B2	35° 55'.666	014° 29'.519
B3	35° 55'.650	014° 29'.452
B4	35° 55'.650	014° 29'.436

- C) In Il-Bajja ta' San Ġorġ, the area joining the points C1, C2, C3, C4 and the intermediate coastline as shown on attached chart 2C.

Points	Latitude (N)	Longitude (E)
C1	35° 55'.575	014° 29'.570
C2	35° 55'.586	014° 29'.585
C3	35° 55'.590	014° 29'.598
C4	35° 55'.583	014° 29'.642



Transport Malta

D) At Il-Ponta ta' Draganara, the area joining the points D1, D2, D3, D4 and the intermediate coastline as shown on attached chart D.

Points	Latitude (N)	Longitude (E)
D1	35° 55'.527	014° 29'.679
D2	35° 55'.499	014° 29'.704
D3	35° 55'.449	014° 29'.672
D4	35° 55'.459	014° 29'.617

E) In Il-Bajja tal-Balluta, the area joining the points E1, E2, E3, E4 and the intermediate coastline as shown on attached chart E.

Points	Latitude (N)	Longitude (E)
E1	35° 54'.931	014° 29'.627
E2	35° 54'.931	014° 29'.650
E3	35° 54'.898	014° 29'.650
E4	35° 54'.898	014° 29'.627

F) In Il-Bajja ta' Għar id-Dud - Sliema, the area joining the points F1, F2 and the intermediate coastline as shown on attached chart F.

Points	Latitude (N)	Longitude (E)
F1	35° 54'.816	014° 30'.477
F2	35° 54'.756	014° 30'.451

G) In Il-Port ta' Marsamxett (Ta' Xbiex area), the area joining the points G1, G2, G3, G4 and the intermediate coastline as shown on attached chart G.

Points	Latitude (N)	Longitude (E)
G1	35° 53'.946	014° 30'.044
G2	35° 53'.942	014° 30'.062
G3	35° 53'.889	014° 30'.045
G4	35° 53'.893	014° 30'.027



Transport Malta

H) In Il-Port ta' Marsamxett, the area joining the points H1, H2, H3, H4 and the intermediate coastline as shown on attached chart H.

Points	Latitude (N)	Longitude (E)
H1	35° 53'.903	014° 30'.276
H2	35° 53'.916	014° 30'.279
H3	35° 53'.928	014° 30'.301
H4	35° 53'.925	014° 30'.320

I) In Marsamxett Harbour (Valletta Water Polo Pitch area), the area joining the points I1, I2, I3 and the intermediate coastline as shown on attached chart I.

Points	Latitude (N)	Longitude (E)
I1	35° 54'.070	014° 30'.638
I2	35° 54'.138	014° 30'.724
I3	35° 54'.130	014° 30'.733

J) In Il-Port il-Kbir (Kalkara Creek – Toqba area - Birgu), the area joining the points J1, J2, J3, J4 and the intermediate coastline as shown on attached chart J.

Points	Latitude (N)	Longitude (E)
J1	35° 53'.450	014° 31'.225
J2	35° 53'.452	014° 31'.228
J3	35° 53'.418	014° 31'.271
J4	35° 53'.411	014° 31'.263

K) In Il-Port il-Kbir (Rinella Bay area), the area joining the points K1, K2 and the intermediate coastline as shown on attached chart K.

Points	Latitude (N)	Longitude (E)
K1	35° 53'.656	014° 31'.629
K2	35° 53'.584	014° 31'.609

To always ensure safety, no vessel, craft or other object, whether equipped with an engine or not, is to enter these designated restricted areas. Furthermore, the use of fishing gear/implements is not allowed in these areas.



Transport Malta

These designated restricted areas shall be in place with immediate effect and until Thursday 30th September 2021. They will be delineated by ropes which will be kept afloat by coloured marker floats and may be left in location up to 2 weeks after the closing date.

Mariners and owners of vessels moored within these designated restricted areas are advised to remove their vessels and mooring buoys immediately. Any vessels and mooring buoys left in these areas may be removed by the respective operators. No liability whatsoever will be borne by Transport Malta for any damage to vessels or any damage/loss of mooring buoys and ground tackles that are left in these areas.

Mariners are informed that it is prohibited to secure/moor any vessel, craft or object to any marker buoy, ropes and related gear delineating the designated restricted areas.

Local Notices to Mariners Nos. 037, 051 and 055 of 2021 are hereby **CANCELLED**

Position is referred to **WGS 84 DATUM.**

Chart Affected: **BA 177, 211, 2537, 2538**

© Transport Malta all rights reserved

DISCLAIMER

Whilst the Ports and Yachting Directorate, Transport Malta has endeavoured to ensure that the material supplied is suitable for the purpose described, it accepts no liability (to the maximum extent permitted by law) for any damage or loss of any nature arising from its use.

The material supplied is used entirely at the Recipient's own risk.

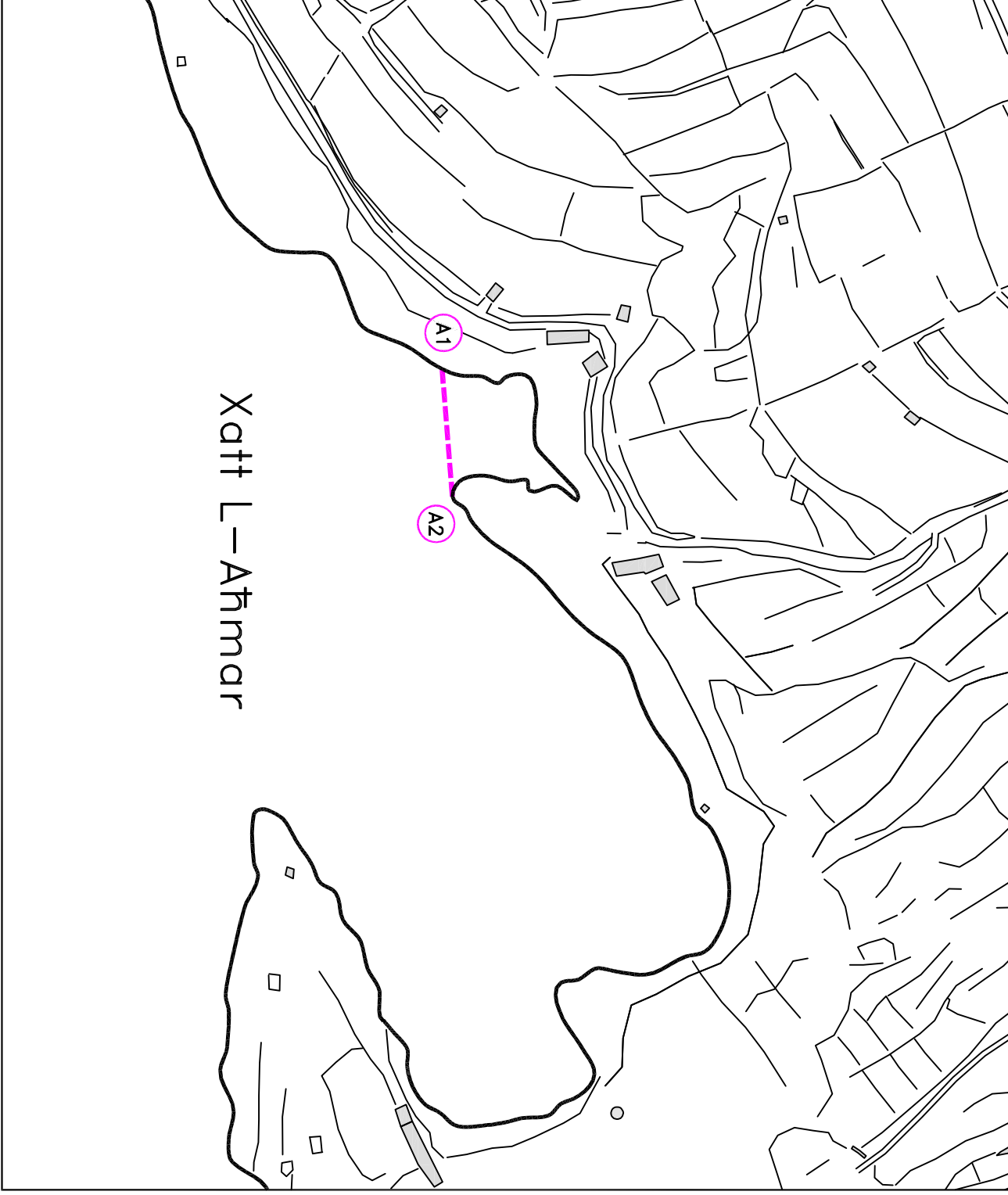
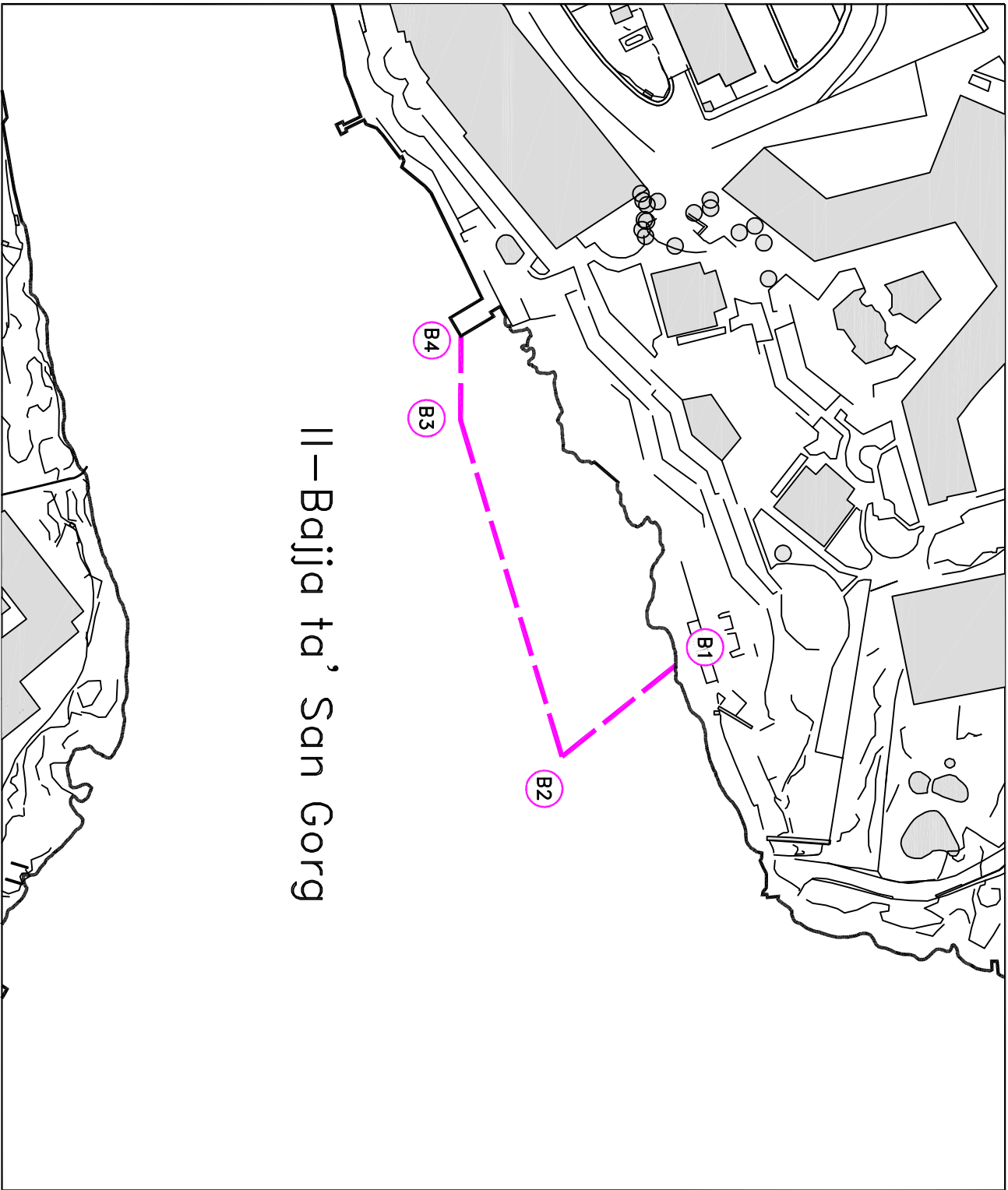


Chart A

© Transport Malta all rights reserved

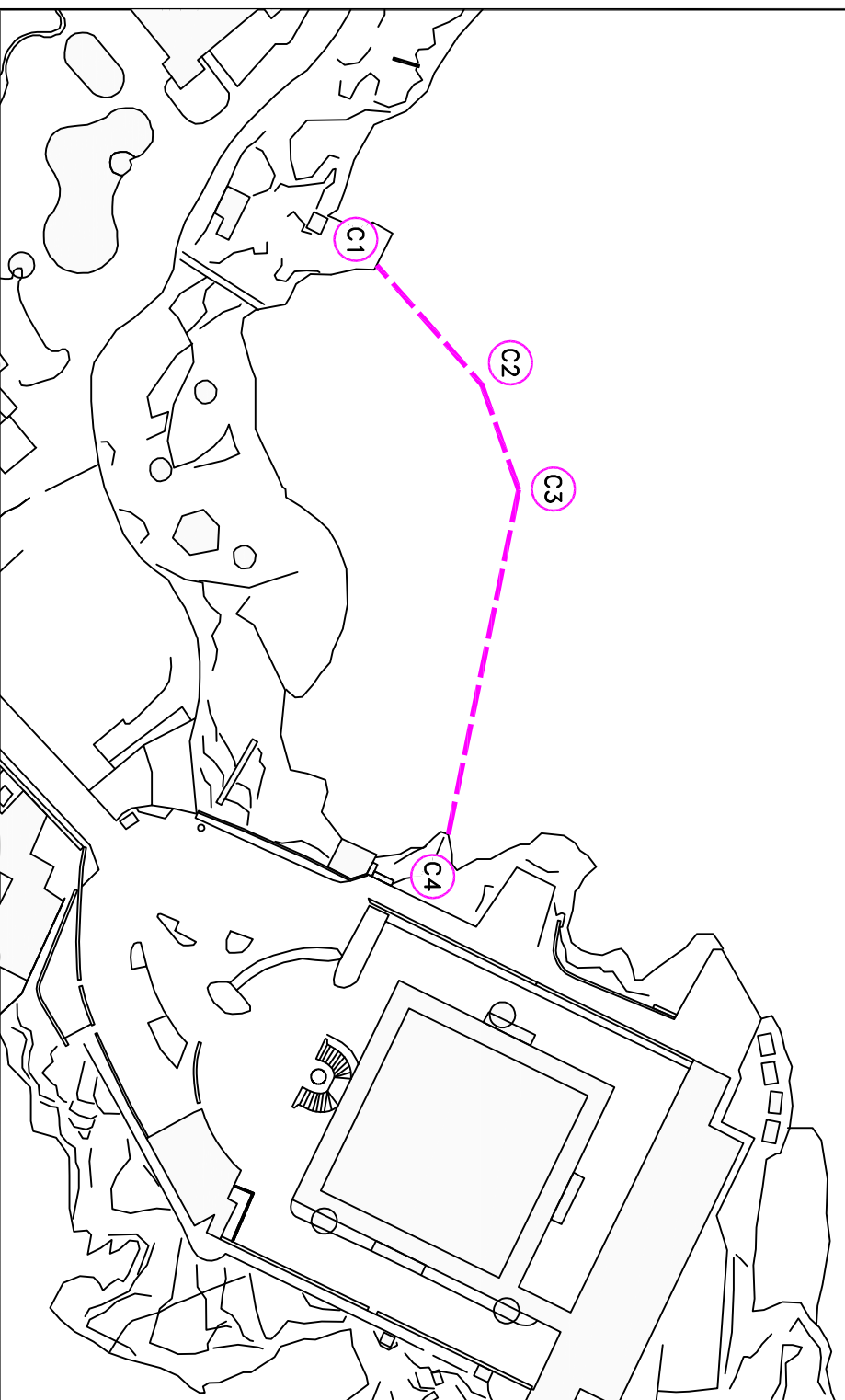
DISCLAIMER

Whilst the Ports and Yachting Directorate, Transport Malta has endeavoured to ensure that the material supplied is suitable for the purpose described, it accepts no liability (to the maximum extent permitted by law) for any damage or loss of any nature arising from its use.
The material supplied is used entirely at the Recipient's own risk.



II—Bajja ta' San Gorg

II – Bajja ta' San Gorg

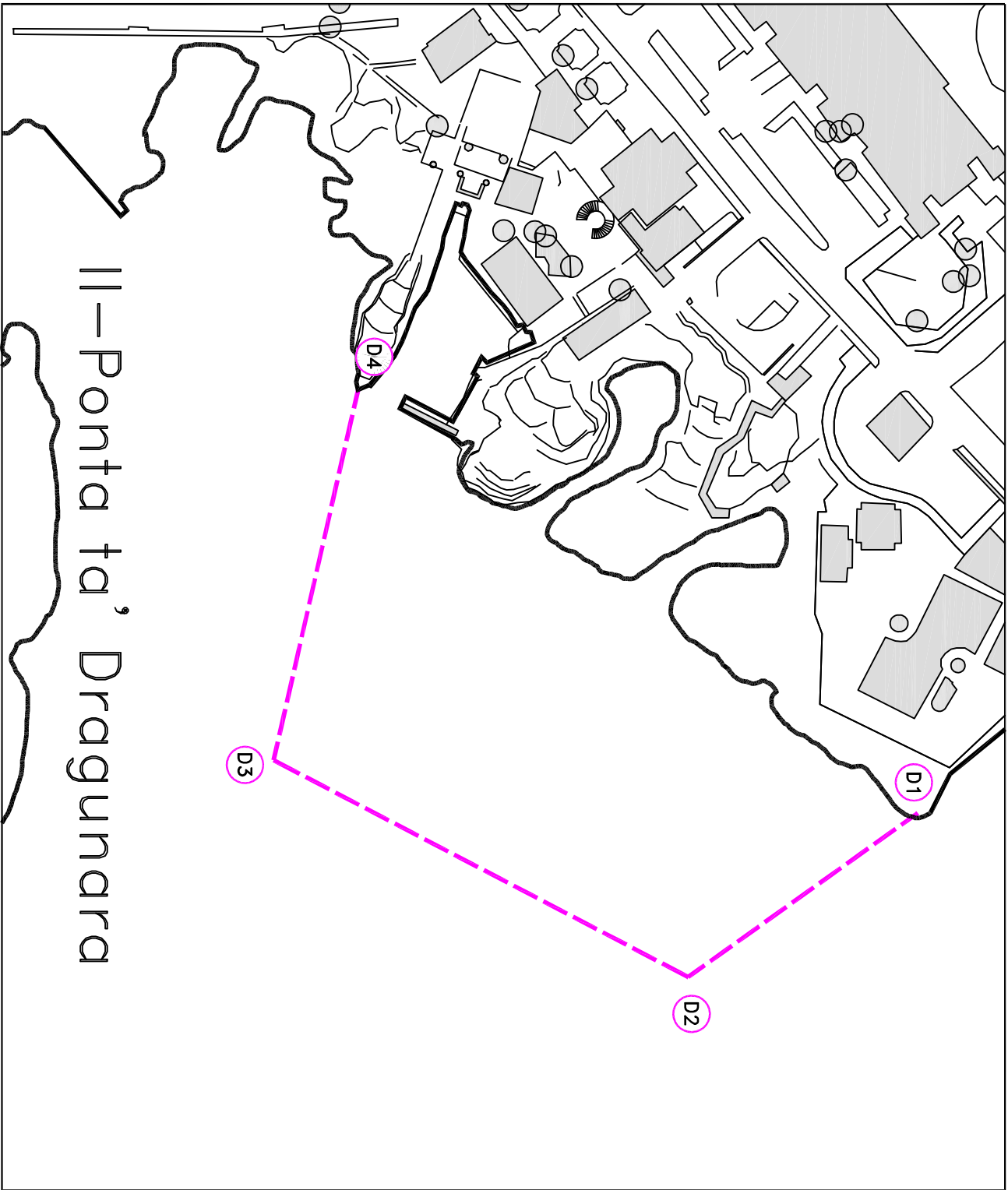


© Transport Malta all rights reserved

DISCLAIMER

Whilst the Ports and Yachting Directorate, Transport Malta has endeavoured to ensure that the material supplied is suitable for the purpose described, it accepts no liability (to the maximum extent permitted by law) for any damage or loss of any nature arising from its use.

The material supplied is used entirely at the Recipient's own risk.



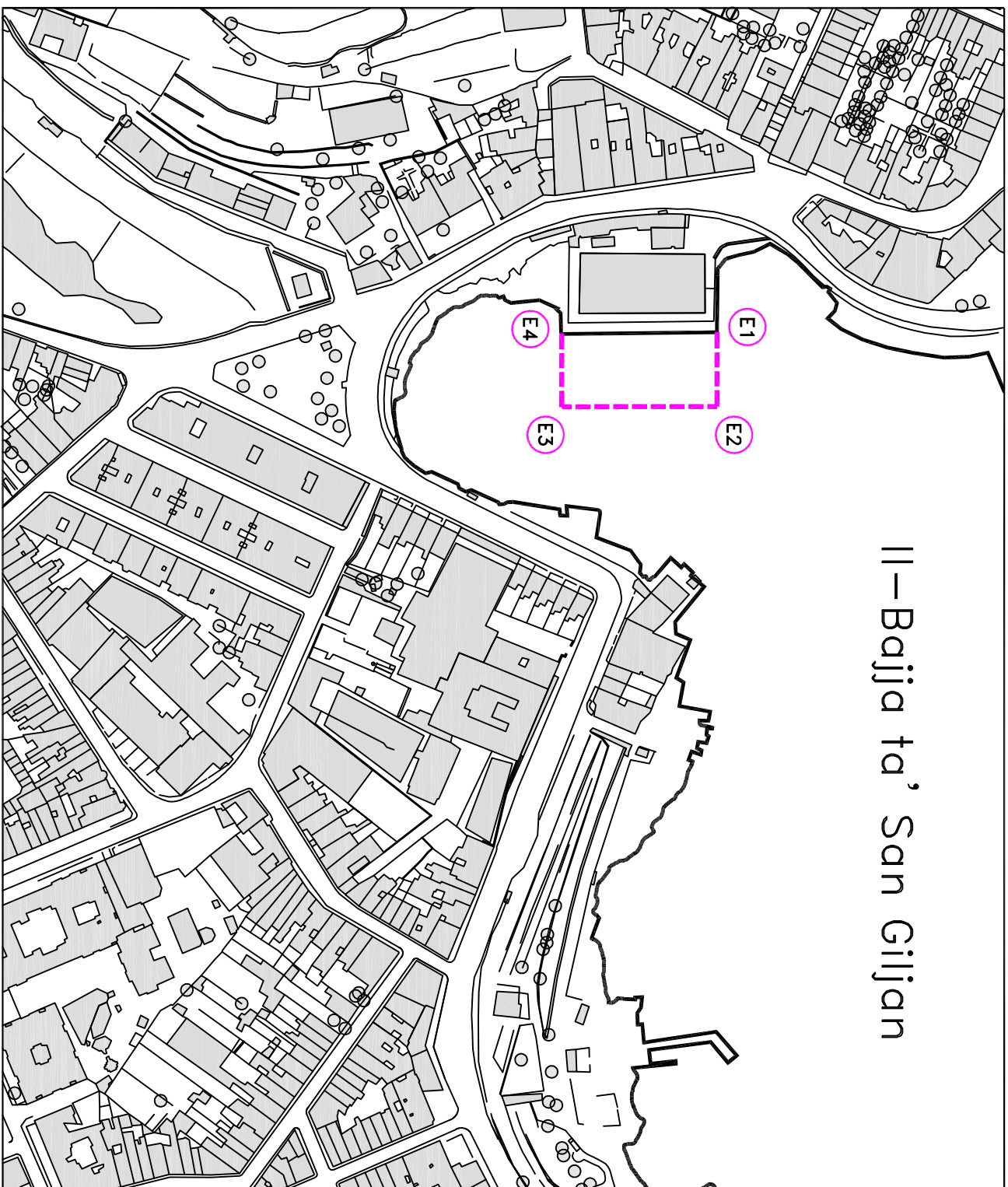
Il-Ponta ta' Dragunara

© Transport Malta all rights reserved

DISCLAIMER

Whilst the Ports and Yachting Directorate, Transport Malta has endeavoured to ensure that the material supplied is suitable for the purpose described, it accepts no liability (to the maximum extent permitted by law) for any damage or loss of any nature arising from its use.
The material supplied is used entirely at the Recipient's own risk.

Chart D



II – Bajja ta' San Giljan

© Transport Malta all rights reserved

DISCLAIMER

Whilst the Ports and Yachting Directorate, Transport Malta has endeavoured to ensure that the material supplied is suitable for the purpose described, it accepts no liability (to the maximum extent permitted by law) for any damage or loss of any nature arising from its use.

The material supplied is used entirely at the Recipient's own risk.

© Transport Malta all rights reserved

DISCLAIMER

Whilst the Ports and Yachting Directorate, Transport Malta has endeavoured to ensure that the material supplied is suitable for the purpose described, it accepts no liability (to the maximum extent permitted by law) for any damage or loss of any nature arising from its use.
The material supplied is used entirely at the Recipient's own risk.

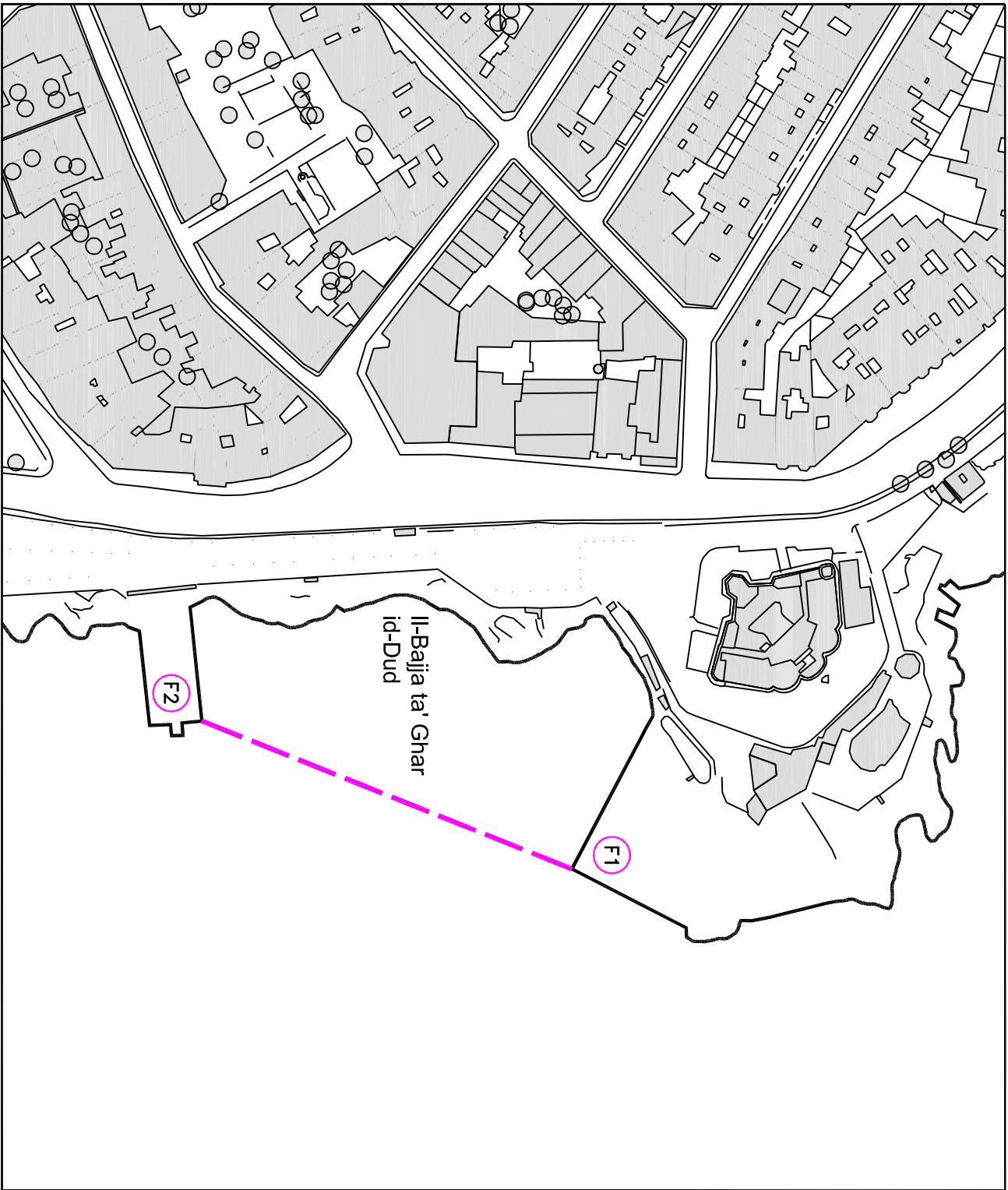
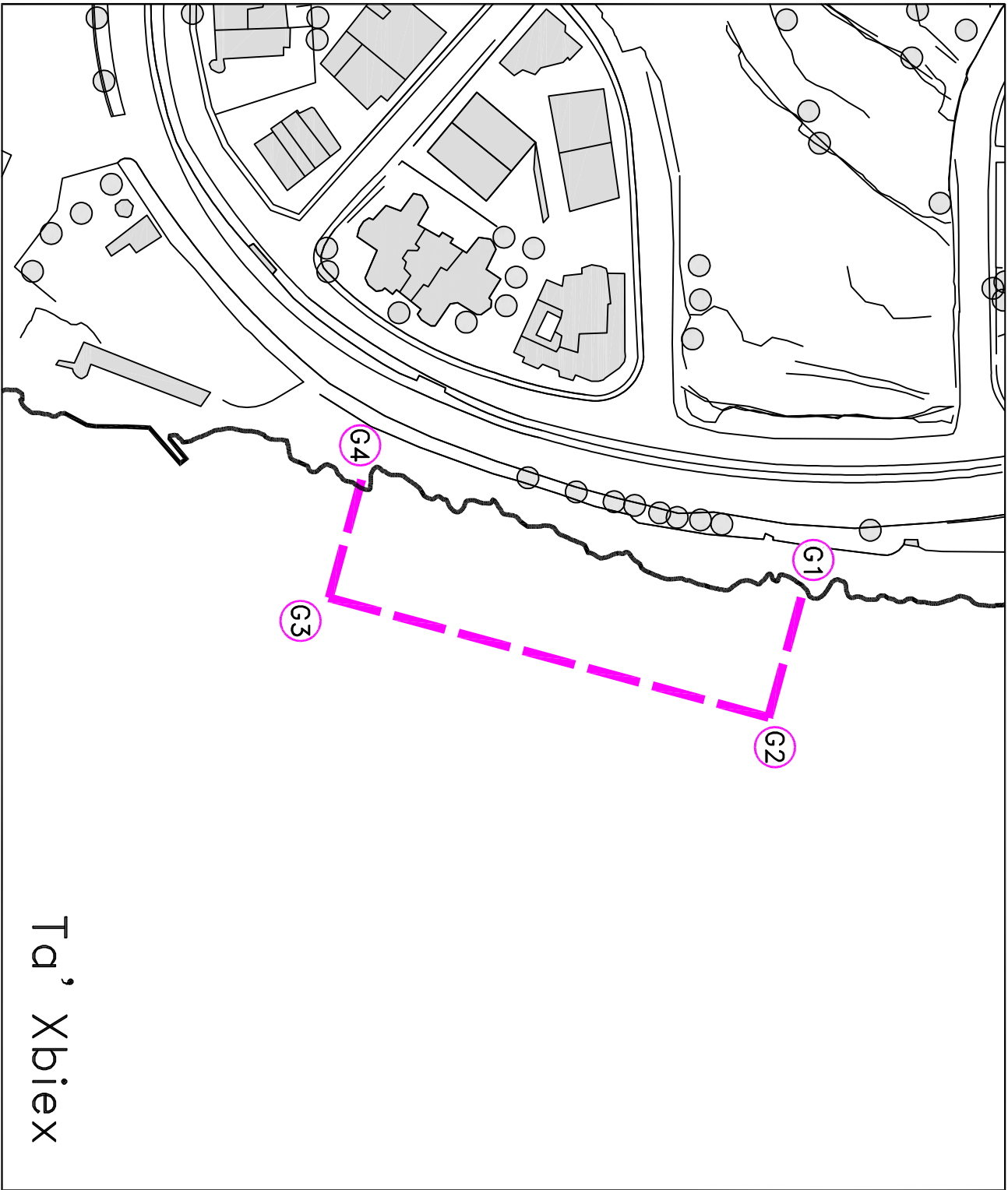


Chart F

© Transport Malta all rights reserved

DISCLAIMER

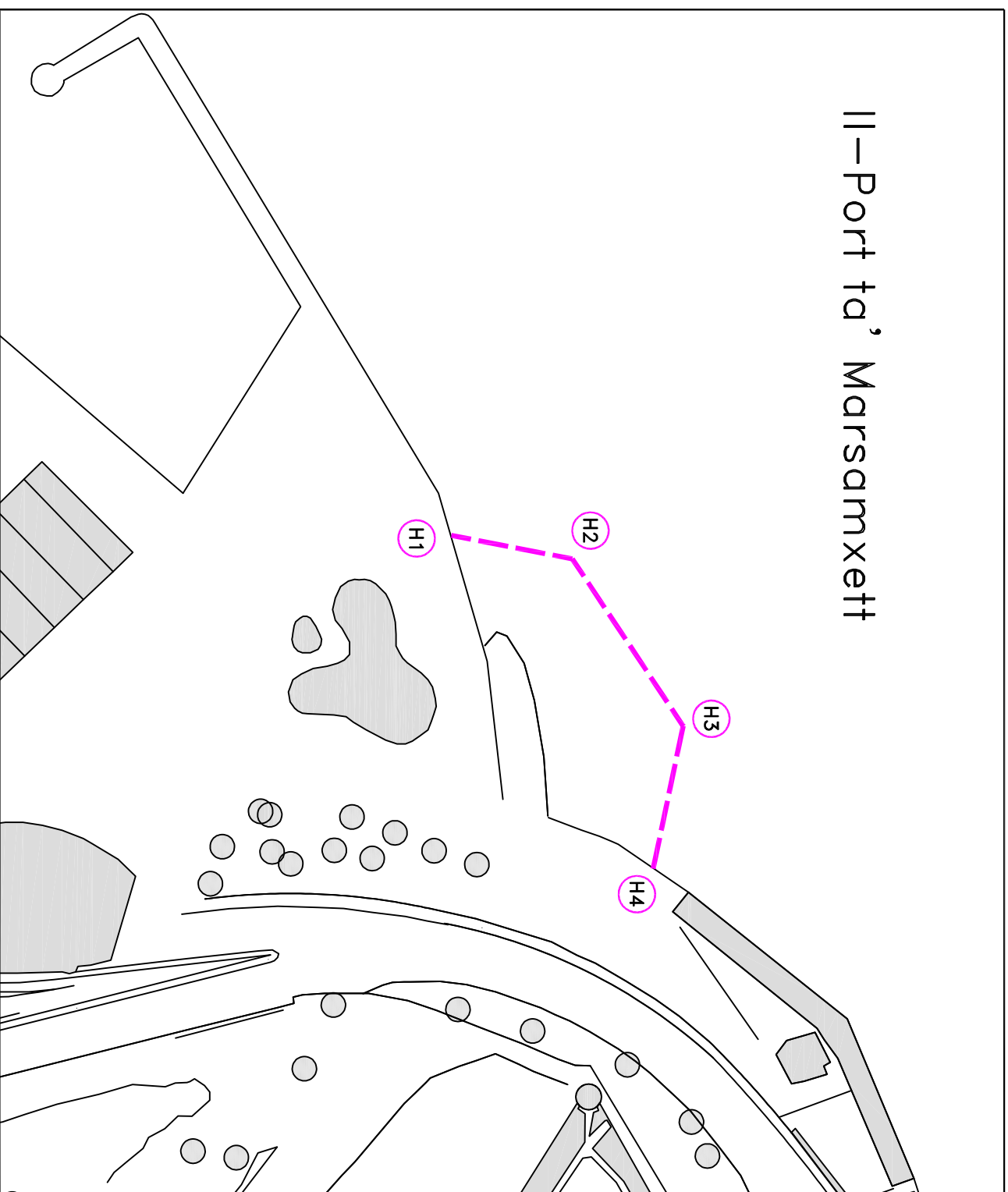
Whilst the Ports and Yachting Directorate, Transport Malta has endeavoured to ensure that the material supplied is suitable for the purpose described, it accepts no liability (to the maximum extent permitted by law) for any damage or loss of any nature arising from its use.
The material supplied is used entirely at the Recipient's own risk.



Ta' Xbiex

Chart G

II—Port ta' Marsamxett



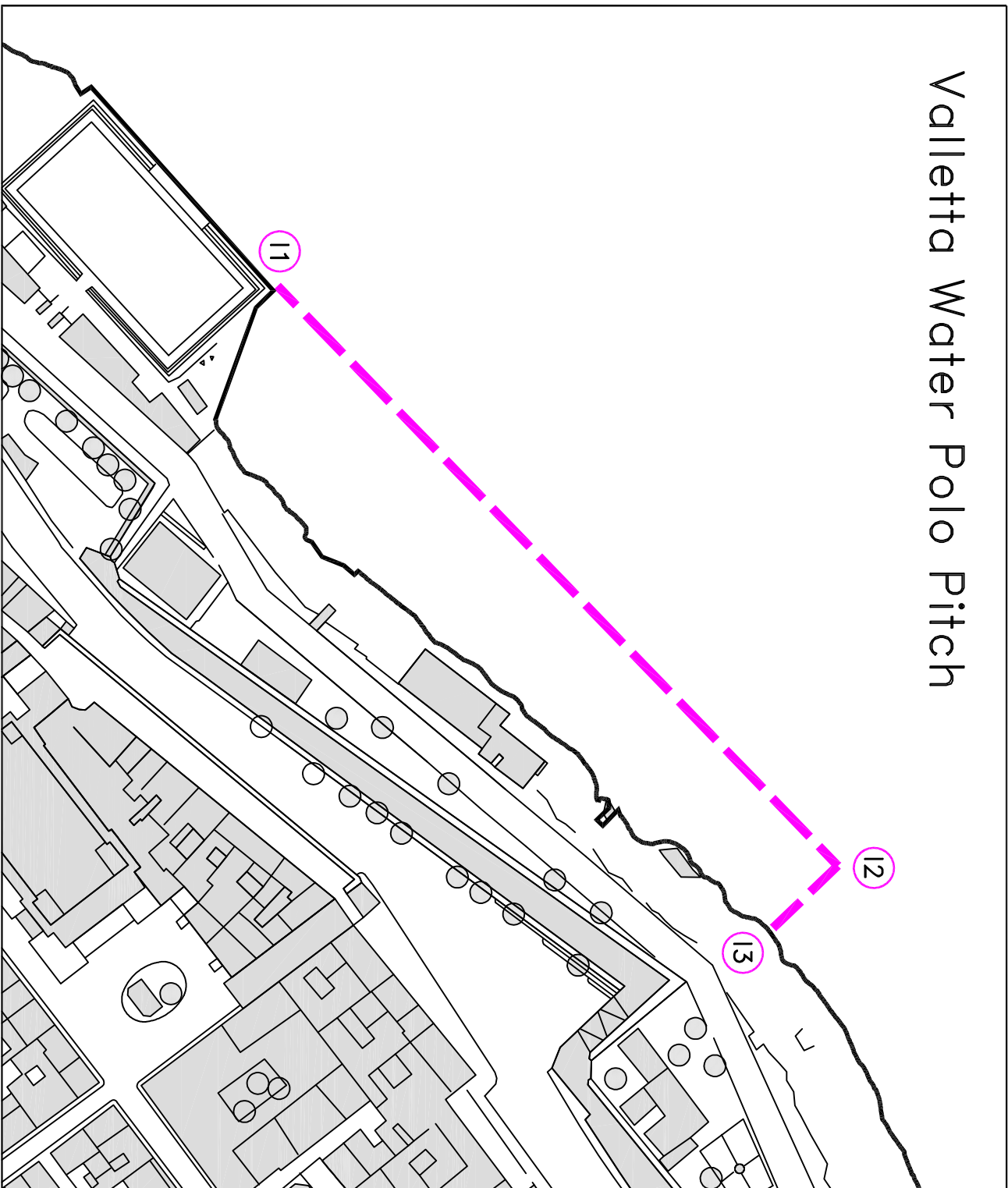
© Transport Malta all rights reserved

DISCLAIMER

Whilst the Ports and Yachting Directorate, Transport Malta has endeavoured to ensure that the material supplied is suitable for the purpose described, it accepts no liability (to the maximum extent permitted by law) for any damage or loss of any nature arising from its use.

The material supplied is used entirely at the Recipient's own risk.

Valletta Water Polo Pitch



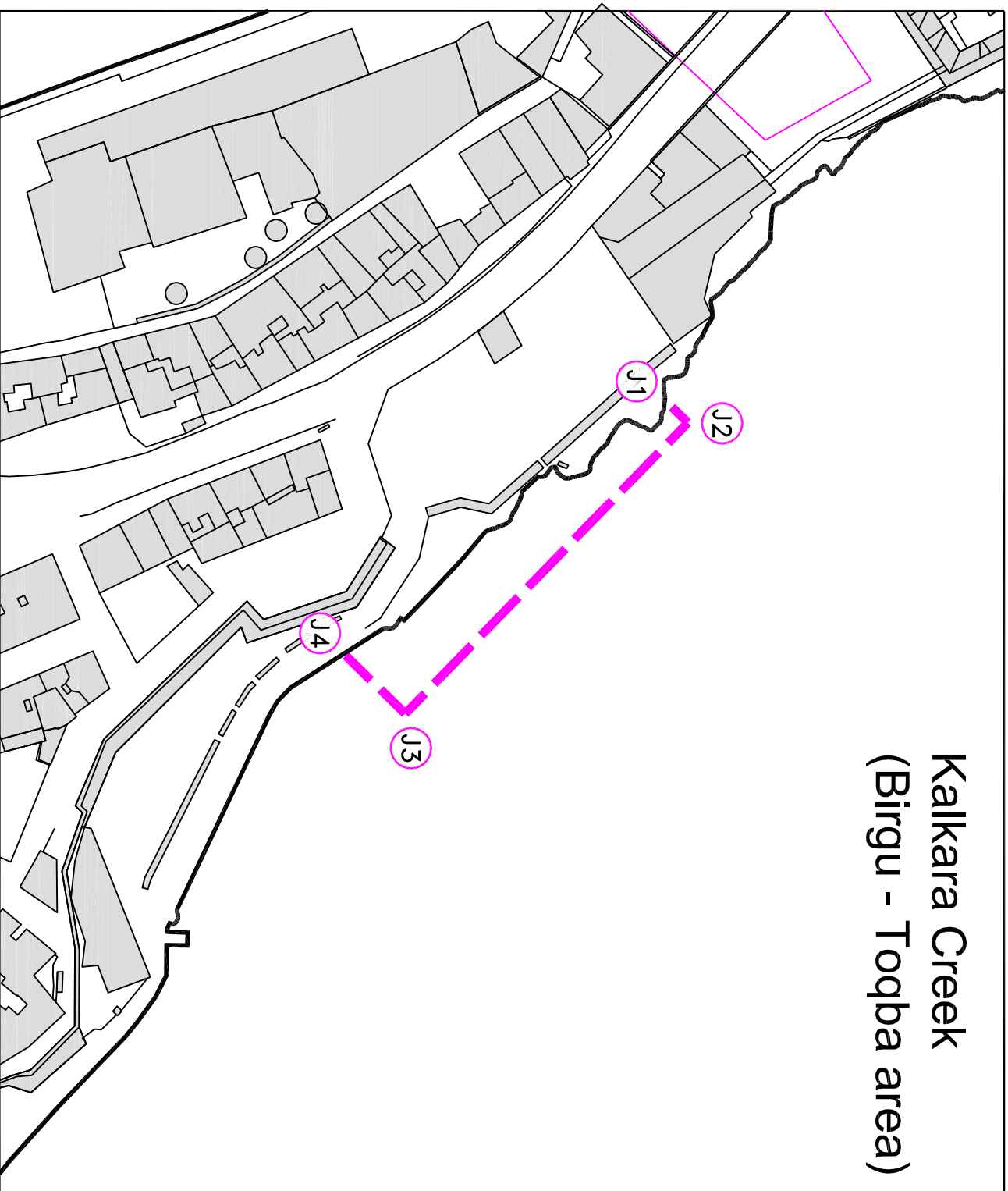
© Transport Malta all rights reserved

DISCLAIMER

Whilst the Ports and Yachting Directorate, Transport Malta has endeavoured to ensure that the material supplied is suitable for the purpose described, it accepts no liability (to the maximum extent permitted by law) for any damage or loss of any nature arising from its use.

The material supplied is used entirely at the Recipient's own risk.

Kalkara Creek (Birgu - Toqba area)



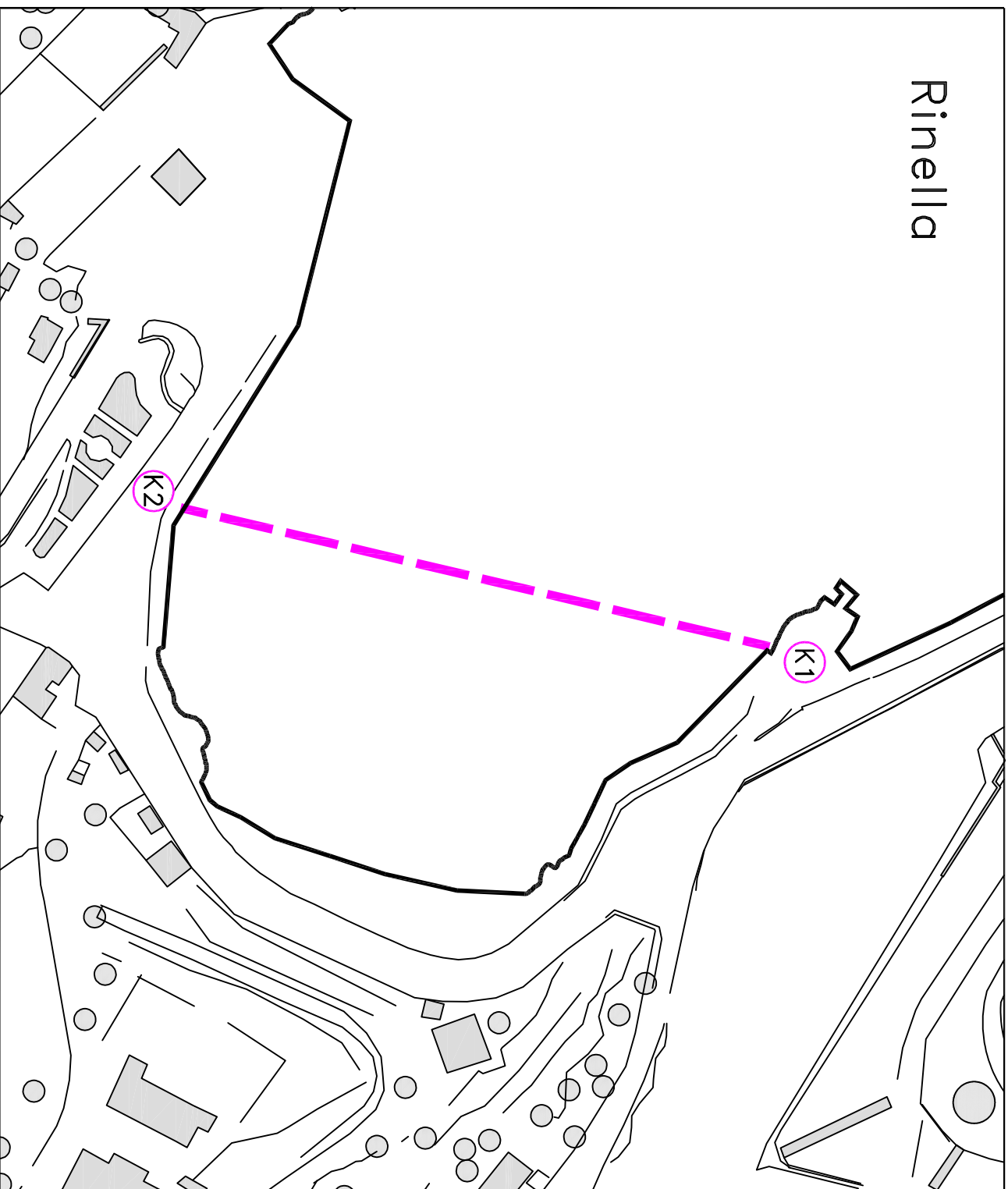
© Transport Malta all rights reserved

DISCLAIMER

Whilst the Ports and Yachting Directorate, Transport Malta has endeavoured to ensure that the material supplied is suitable for the purpose described, it accepts no liability (to the maximum extent permitted by law) for any damage or loss of any nature arising from its use.

The material supplied is used entirely at the Recipient's own risk.

Rinella



© Transport Malta all rights reserved

DISCLAIMER

Whilst the Ports and Yachting Directorate, Transport Malta has endeavoured to ensure that the material supplied is suitable for the purpose described, it accepts no liability (to the maximum extent permitted by law) for any damage or loss of any nature arising from its use.

The material supplied is used entirely at the Recipient's own risk.