



PORTS AND YACHTING DIRECTORATE

LOCAL NOTICE TO MARINERS No 120 OF 2020

Our Ref: **TM/PYD/132/89**

07 October 2020



Transport Malta

Malta Transport Centre
Marsa, MRS 1917
Malta

Tel: (356) 2122 2203
Fax: (356) 2125 0365
Email: info.tm@transport.gov.mt

www.transport.gov.mt

Filming between the Southern Part of Gozo and the Northern Part of Malta – Jetski

The Ports and Yachting Directorate, Transport Malta, notifies all mariners and sea vessel operators that filming activities will take place between the southern part of Gozo and the northern part of Malta.

Filming will start on Monday 12th October 2020 and should be completed by Tuesday 10th November 2020, between 0700 hours and 1800 hours daily.

A clear horizon is requested from where filming is being carried out at the time, in either of the following locations: (as shown on attached chart 1)

- Point A – Ras in-Niexfa
- Point B – Il-Bajja taċ-Ċirkewwa
- Point C – Ras il-Qala
- Point D – Il-Bajja tal-Mellieña

A clear horizon and vessels removed is requested from where filming is being carried out at the time, in either of the following locations:

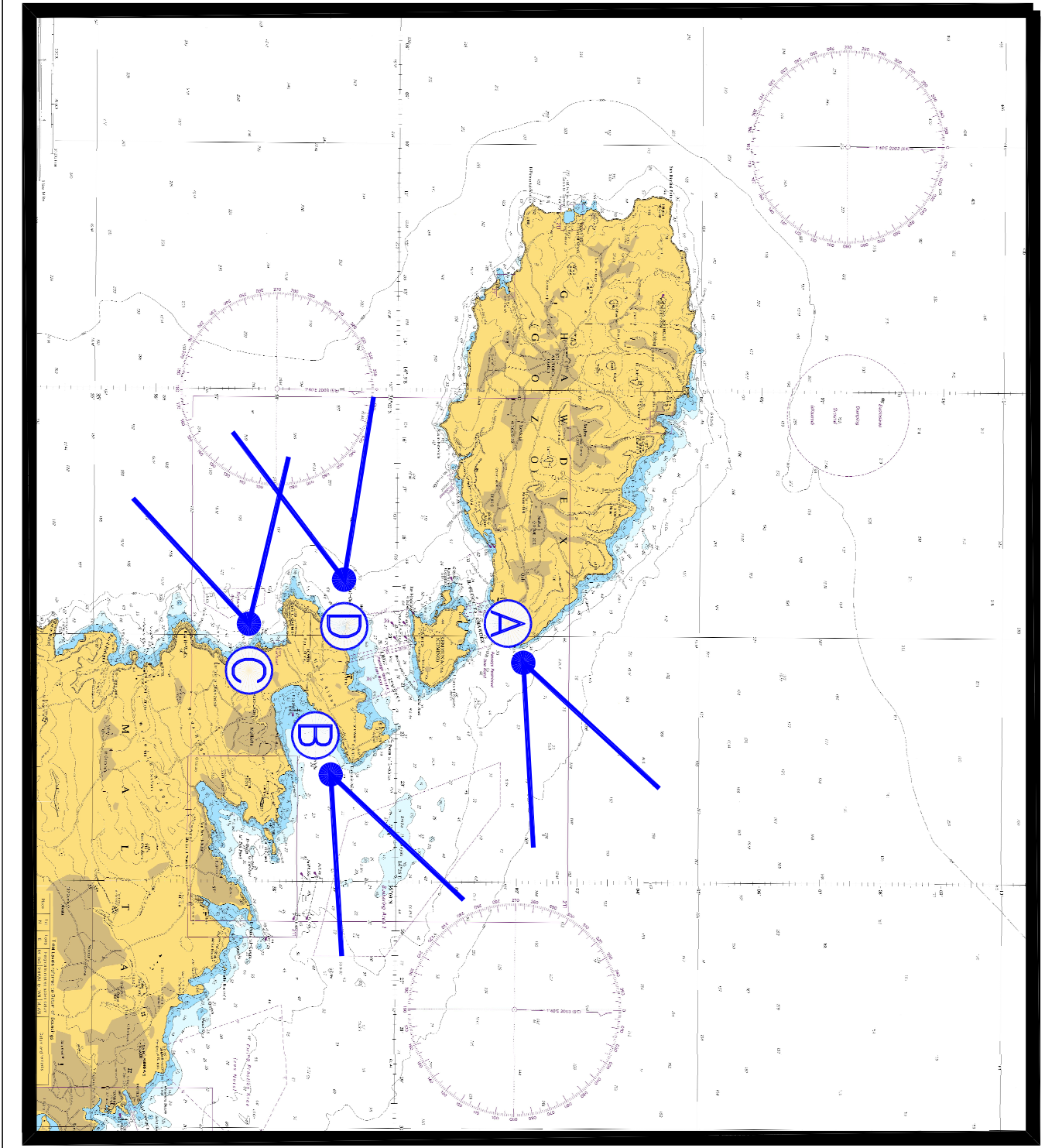
- Il-Bajja tar-Ramla tal-Bir (shown hatched on attached chart 2)
- Il-Bajja ta' Ghajn Tuffieha (shown hatched on attached chart 3).

Weathering permitting the filming at Il-Bajja tar-Ramla tal-Bir will be carried out on Thursday 29th October 2020, while the filming at Il-Bajja ta' Ghajn Tuffieha will be carried out on Friday 30th October 2020.

Mariners are requested to keep a sharp look out and navigating at slow speed, in the vicinity of the above areas. They are to cooperate with the organisers and Maritime Enforcement officers in the area.

Moreover, they are to obey any instructions given by Valletta Port Control (Valletta VTS) on VHF Channel 12.

Charts affected: **BA 2537, 211.**



© British Crown Copyright 1970, 1983, 1986, 1988, 1999, 2000
 All rights reserved.

The UK Hydrographic Office makes the accompanying data
 Available to Malta Maritime Authority (Transport Malta)
 Under the terms and conditions of agreement HO 1427/020930/01.

DISCLAIMER

Whilst the UK Hydrographic Office has endeavoured to ensure
 That the material supplied is suitable for the purpose described,
 It accepts no liability (to the maximum extent permitted by law)
 For any damage or loss of any nature arising from its use.
 The material supplied is used entirely at the Recipient's own risk.

Chart 1

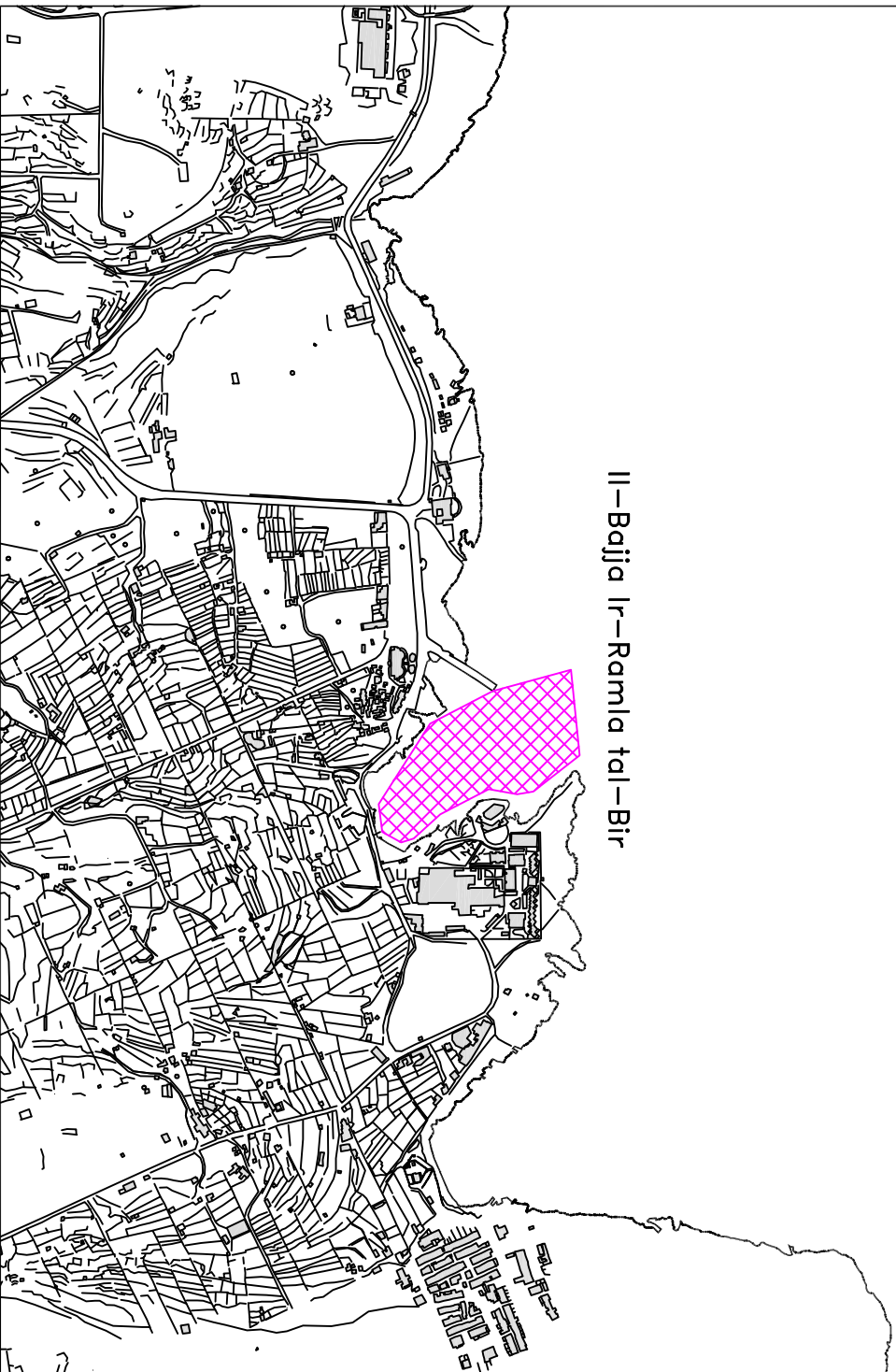
© British Crown Copyright 1970, 1983, 1986, 1988, 1999, 2000
All rights reserved.

The UK Hydrographic Office makes the accompanying data
Available to Malta Maritime Authority (Transport Malta)
Under the terms and conditions of agreement HO 1427/020930/01.

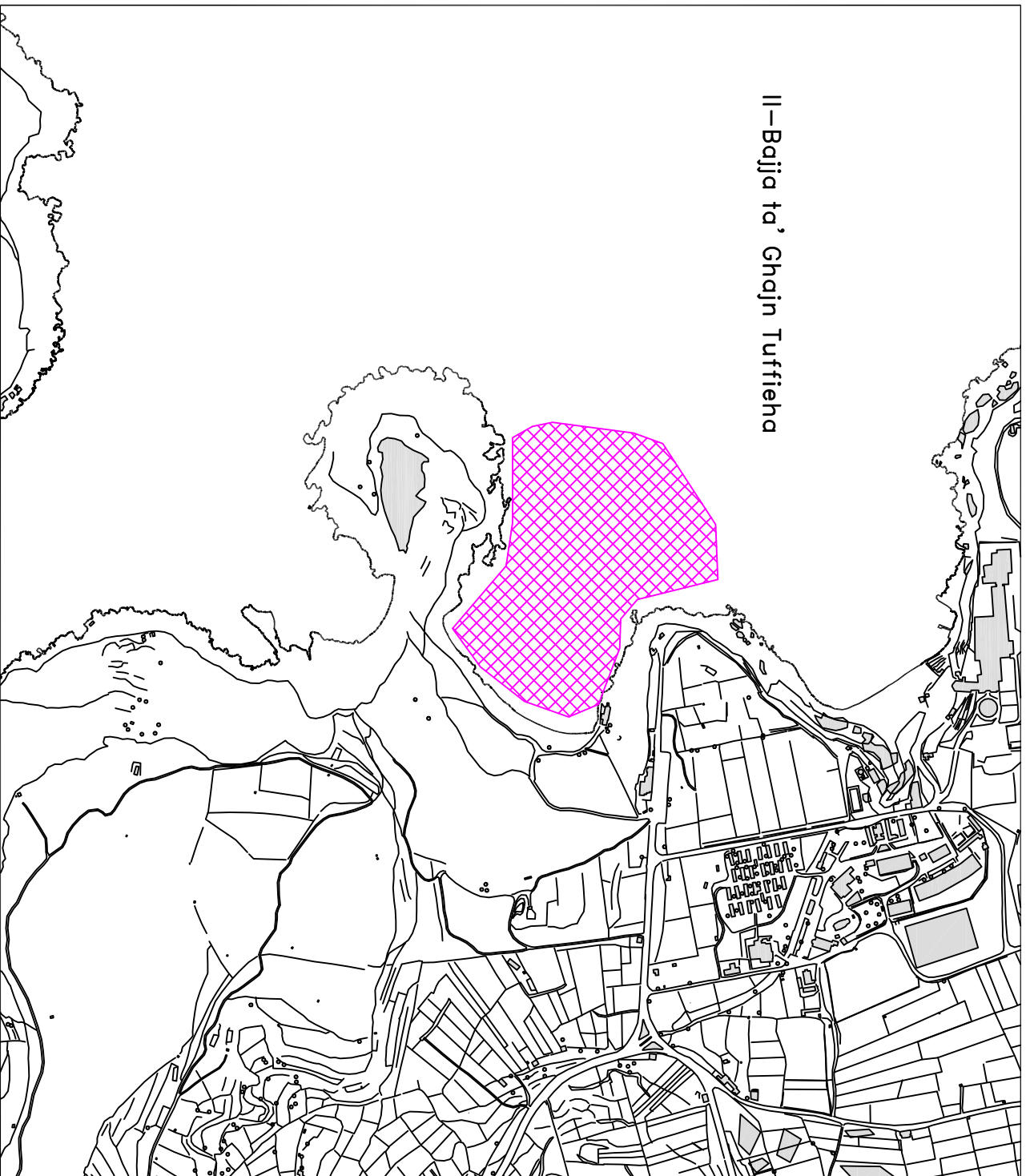
DISCLAIMER

Whilst the UK Hydrographic Office has endeavoured to ensure
That the material supplied is suitable for the purpose described,
It accepts no liability (to the maximum extent permitted by law)
For any damage or loss of any nature arising from its use.
The material supplied is used entirely at the Recipient's own risk.

II—Bajja Ir—Ramla tal—Bir



II—Bajja ta' Ghajn Tuffieha



© British Crown Copyright 1970, 1983, 1986, 1988, 1999, 2000
All rights reserved.

The UK Hydrographic Office makes the accompanying data
Available to Malta Maritime Authority (Transport Malta)
Under the terms and conditions of agreement HO 1427/020930/01.

DISCLAIMER

Whilst the UK Hydrographic Office has endeavoured to ensure
That the material supplied is suitable for the purpose described,
It accepts no liability (to the maximum extent permitted by law)
For any damage or loss of any nature arising from its use.
The material supplied is used entirely at the Recipient's own risk.